

MASTER PLAN FOR KOZHIKODE CITY - 2040

TRANSPORTATION PLAN - ROAD ALIGNMENT MAP

MEENCHANDA-CIVIL STATION ROAD

MP/04/II/8B



SCALE 1:1600



- LEGEND**
- WARD BOUNDARY
 - DESOM BOUNDARY
 - BLOCK BOUNDARY
 - SURVEY BOUNDARY
 - SUB DIVISION BOUNDARY
 - JUNCTION
 - BUILDING / FLOOR
 - EXISTING ROAD
 - PROPOSED ROAD
 - WATERBODY
 - UNDER PASS
 - BUILDING LINE

BUILDING LINE
 MEENCHANDA to VALAYANAD ROAD Jn. - 6M
 VALAYANAD ROAD Jn. to CIVIL STATION - 3M

SHEET NAME	A	B	C	D	E	F	G	H	I	J	K	L	M	N	O	P	Q	R
------------	---	---	---	---	---	---	---	---	---	---	---	---	---	---	---	---	---	---

MASTER PLAN FOR KOZHIKODE CITY - 2040

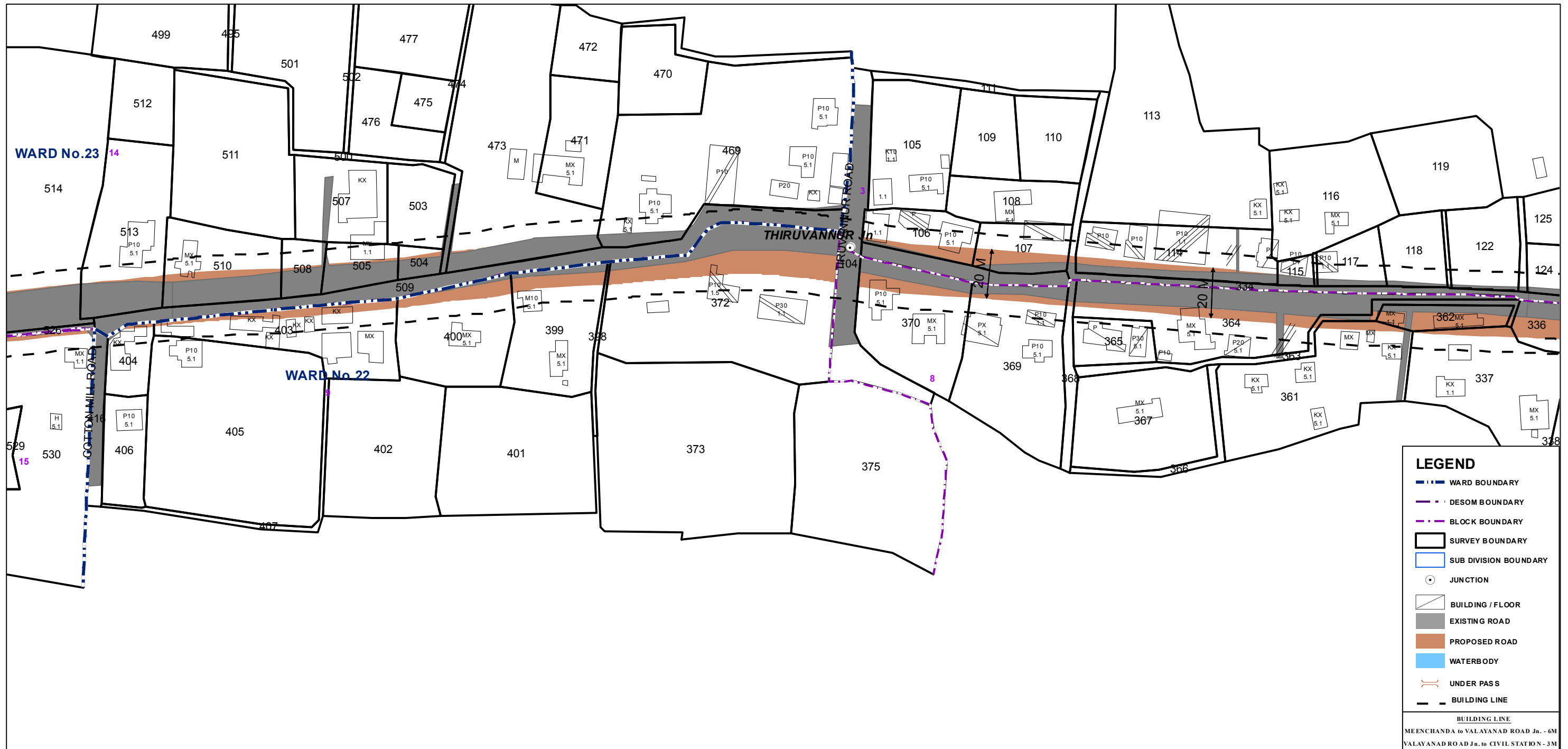
TRANSPORTATION PLAN - ROAD ALIGNMENT MAP

MEENCHANDA-CIVIL STATION ROAD

MP/04/II/8C



SCALE 1:1600



LEGEND

- WARD BOUNDARY
- DESOM BOUNDARY
- BLOCK BOUNDARY
- SURVEY BOUNDARY
- SUB DIVISION BOUNDARY
- JUNCTION
- BUILDING / FLOOR
- EXISTING ROAD
- PROPOSED ROAD
- WATERBODY
- UNDER PASSES
- BUILDING LINE

BUILDING LINE
MEENCHANDA to VALAYANAD ROAD Jn. - 6M
VALAYANAD ROAD Jn. to CIVIL STATION - 3M

SHEET NAME

A	B	C	D	E	F	G	H	I	J	K	L	M	N	O	P	Q	R
---	---	---	---	---	---	---	---	---	---	---	---	---	---	---	---	---	---

MASTER PLAN FOR KOZHIKODE CITY - 2040

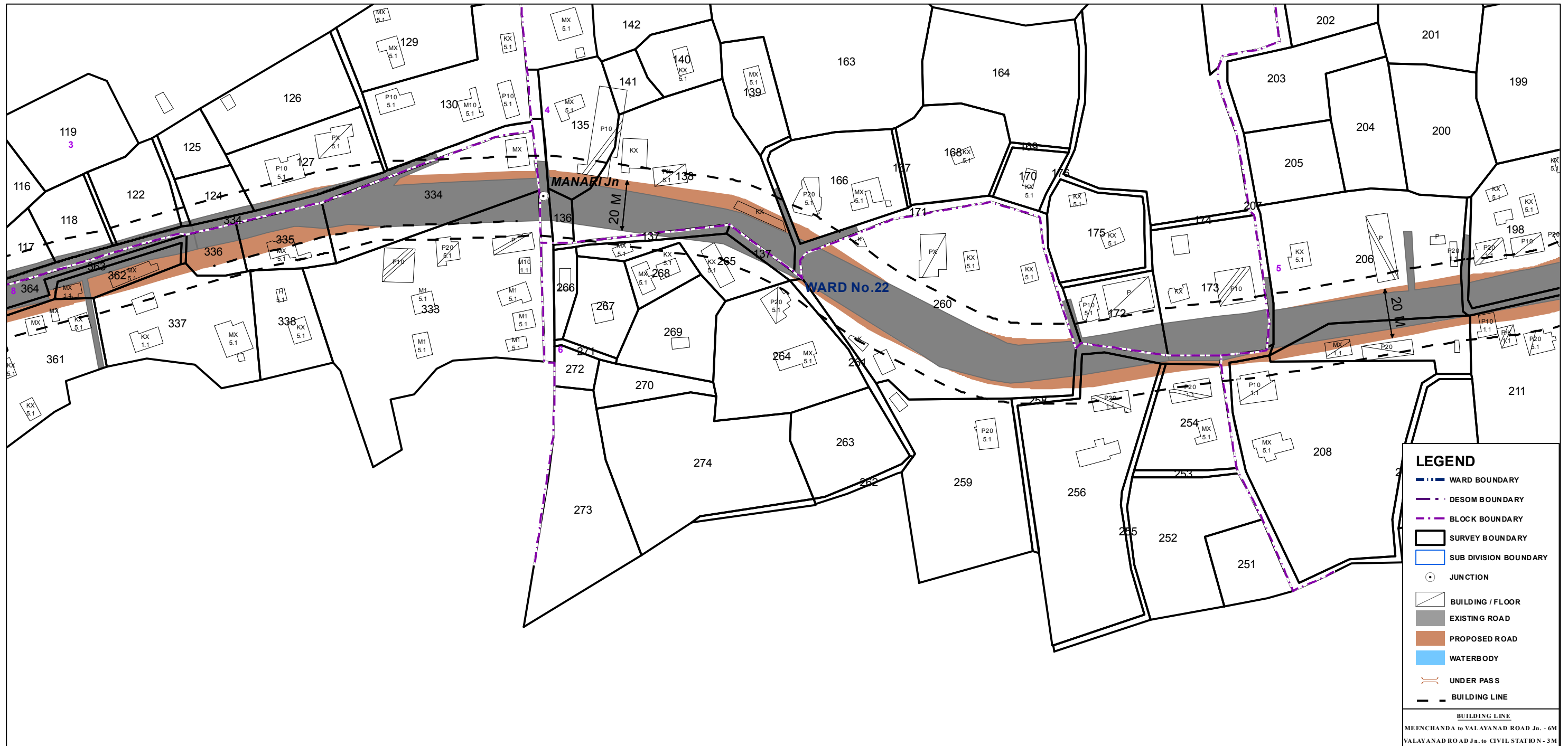
TRANSPORTATION PLAN - ROAD ALIGNMENT MAP

MEENCHANDA-CIVIL STATION ROAD

MP/04/II/8D



SCALE 1:1600



LEGEND

- WARD BOUNDARY
- DESOM BOUNDARY
- BLOCK BOUNDARY
- SURVEY BOUNDARY
- SUB DIVISION BOUNDARY
- JUNCTION
- BUILDING / FLOOR
- EXISTING ROAD
- PROPOSED ROAD
- WATERBODY
- UNDER PAS S
- BUILDING LINE

BUILDING LINE
MEENCHANDA to VALAYANAD ROAD Jn. - 6M
VALAYANAD ROAD Jn. to CIVIL STATION - 3M

SHEET NAME	A	B	C	D	E	F	G	H	I	J	K	L	M	N	O	P	Q	R
------------	---	---	---	---	---	---	---	---	---	---	---	---	---	---	---	---	---	---

MASTER PLAN FOR KOZHIKODE CITY - 2040

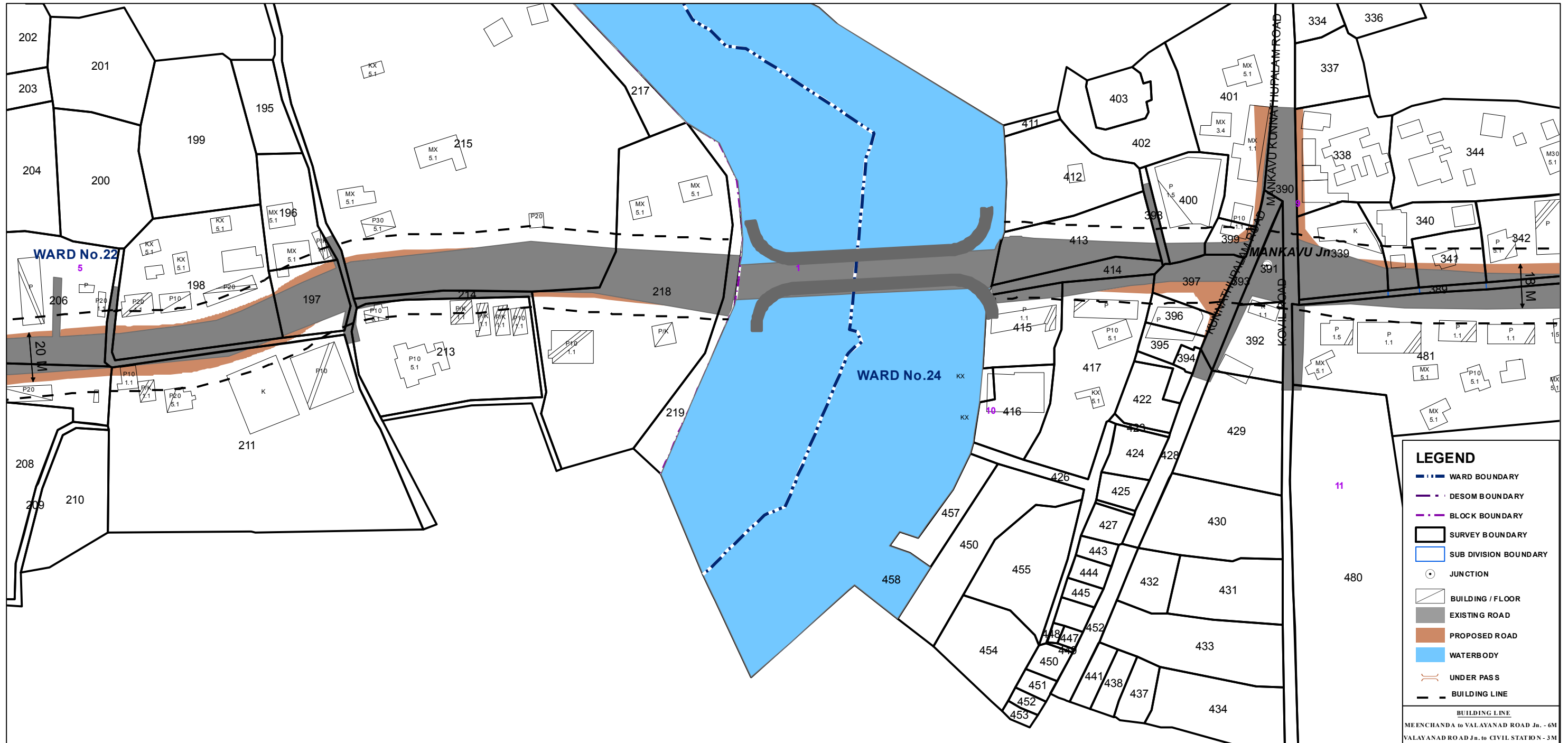
TRANSPORTATION PLAN - ROAD ALIGNMENT MAP

MEENCHANDA-CIVIL STATION ROAD

MP/04/II/8E



SCALE 1:1600



LEGEND

- WARD BOUNDARY
- DESOM BOUNDARY
- BLOCK BOUNDARY
- SURVEY BOUNDARY
- SUB DIVISION BOUNDARY
- o JUNCTION
- BUILDING / FLOOR
- EXISTING ROAD
- PROPOSED ROAD
- WATERBODY
- UNDER PASS
- BUILDING LINE

BUILDING LINE
MEENCHANDA to VALAYANAD ROAD Jr. - 6M
VALAYANAD ROAD Jr. to CIVIL STATION - 3M

SHEET NAME

A	B	C	D	E	F	G	H	I	J	K	L	M	N	O	P	Q	R
---	---	---	---	---	---	---	---	---	---	---	---	---	---	---	---	---	---

MASTER PLAN FOR KOZHIKODE CITY - 2040

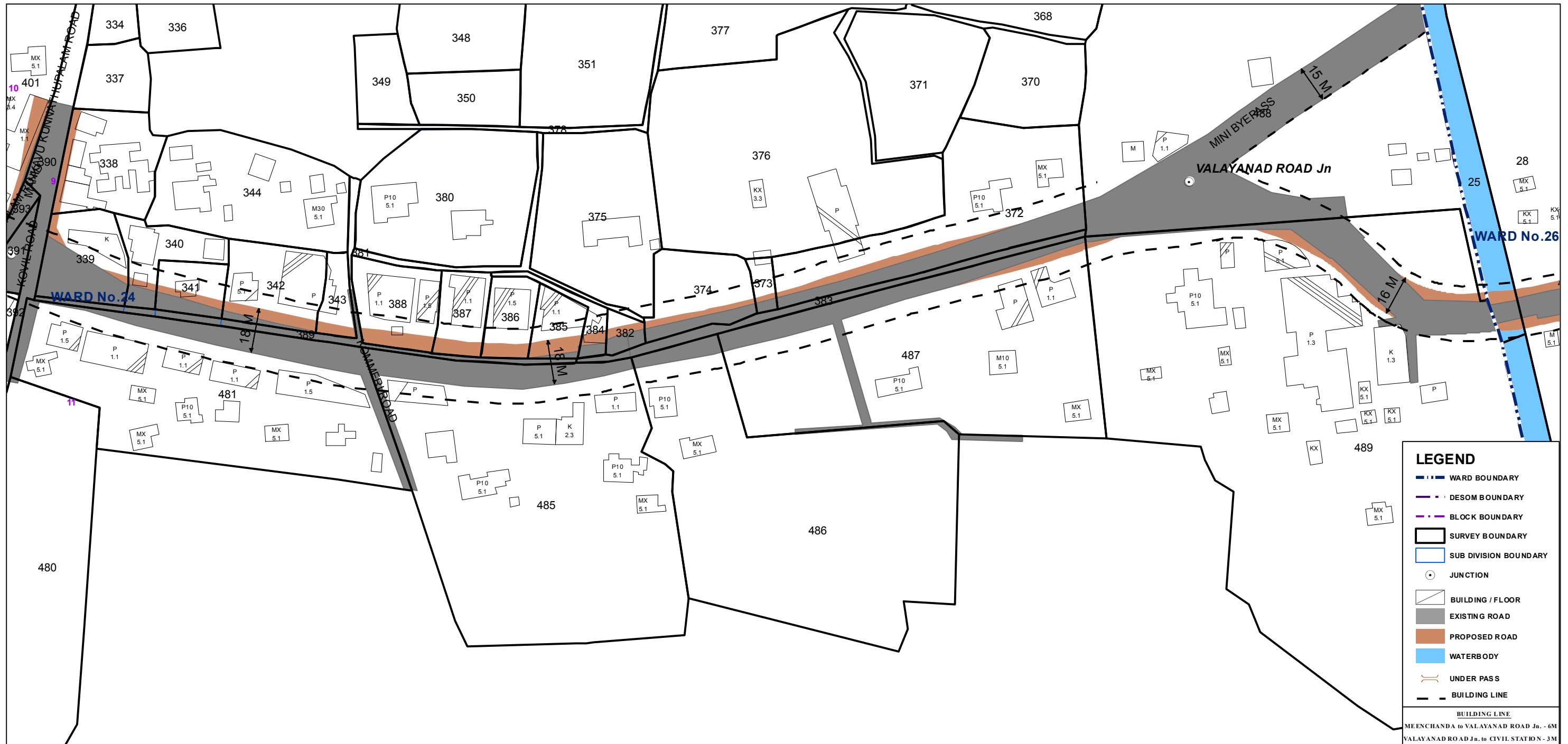
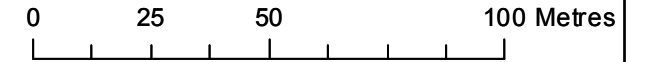
TRANSPORTATION PLAN - ROAD ALIGNMENT MAP

MEENCHANDA-CIVIL STATION ROAD

MP/04/II/8F



SCALE 1:1600



SHEET NAME

A	B	C	D	E	F	G	H	I	J	K	L	M	N	O	P	Q	R
---	---	---	---	---	---	---	---	---	---	---	---	---	---	---	---	---	---

MASTER PLAN FOR KOZHIKODE CITY - 2040

TRANSPORTATION PLAN - ROAD ALIGNMENT MAP

MEENCHANDA-CIVIL STATION ROAD

MP/04/II/8G



SCALE 1:1600



LEGEND

- WARD BOUNDARY
- DESOM BOUNDARY
- BLOCK BOUNDARY
- SURVEY BOUNDARY
- SUB DIVISION BOUNDARY
- JUNCTION
- BUILDING / FLOOR
- EXISTING ROAD
- PROPOSED ROAD
- WATERBODY
- UNDER PASS
- BUILDING LINE

BUILDING LINE
 MEENCHANDA to VALAYANAD ROAD Jn. - 6M
 VALAYANAD ROAD Jn. to CIVIL STATION - 3M

SHEET NAME

A	B	C	D	E	F	G	H	I	J	K	L	M	N	O	P	Q	R
---	---	---	---	---	---	---	---	---	---	---	---	---	---	---	---	---	---

MASTER PLAN FOR KOZHIKODE CITY - 2040

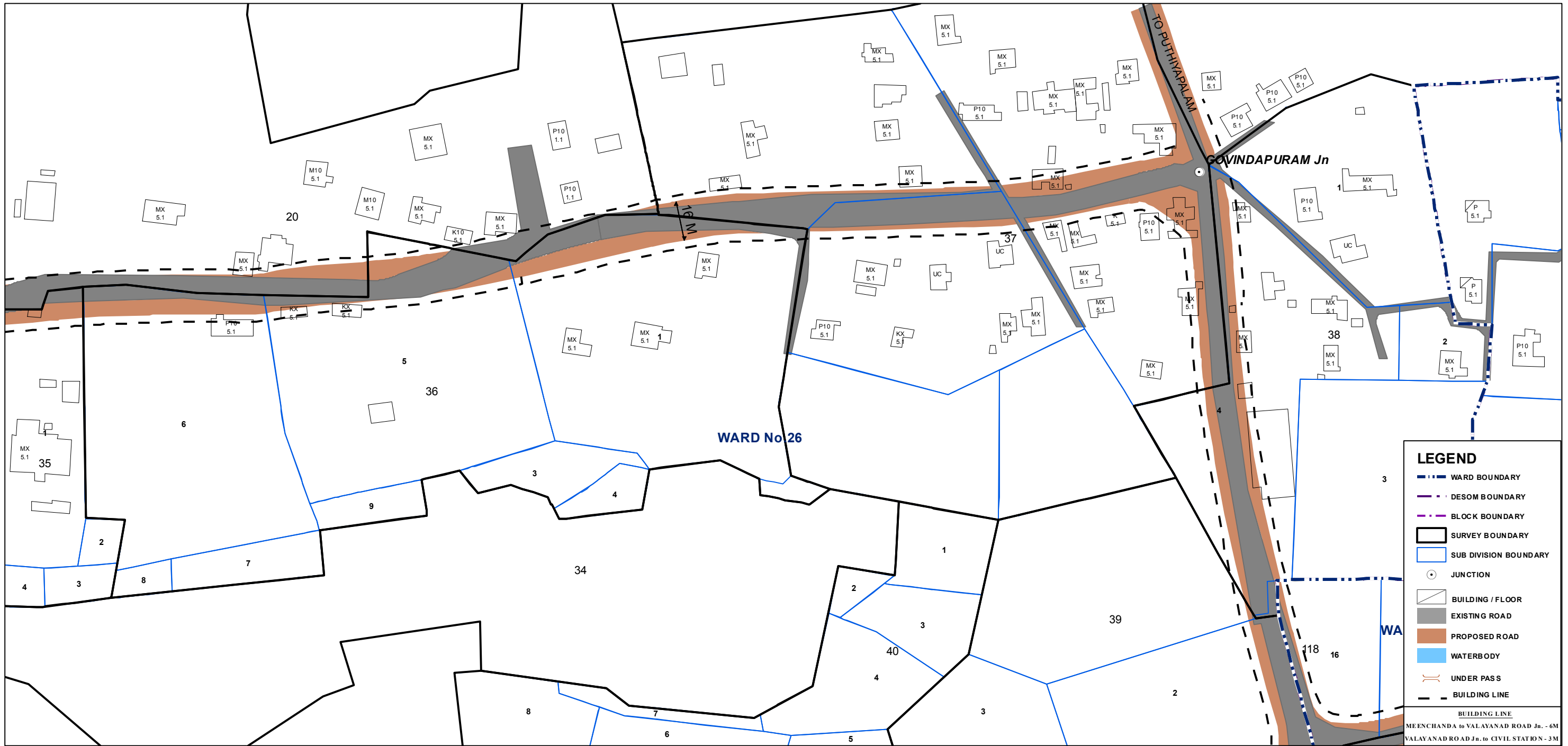
TRANSPORTATION PLAN - ROAD ALIGNMENT MAP

MEENCHANDA-CIVIL STATION ROAD

MP/04/II/8H



SCALE 1:1600



LEGEND

- WARD BOUNDARY
- DESOM BOUNDARY
- BLOCK BOUNDARY
- SURVEY BOUNDARY
- SUB DIVISION BOUNDARY
- JUNCTION
- BUILDING / FLOOR
- EXISTING ROAD
- PROPOSED ROAD
- WATERBODY
- UNDER PAS S
- BUILDING LINE

BUILDING LINE
 MEENCHANDA to VALAYANAD ROAD Jn. - 6M
 VALAYANAD ROAD Jn. to CIVIL STATION - 3M

SHEET NAME	A	B	C	D	E	F	G	H	I	J	K	L	M	N	O	P	Q	R
------------	---	---	---	---	---	---	---	---	---	---	---	---	---	---	---	---	---	---

MASTER PLAN FOR KOZHIKODE CITY - 2040

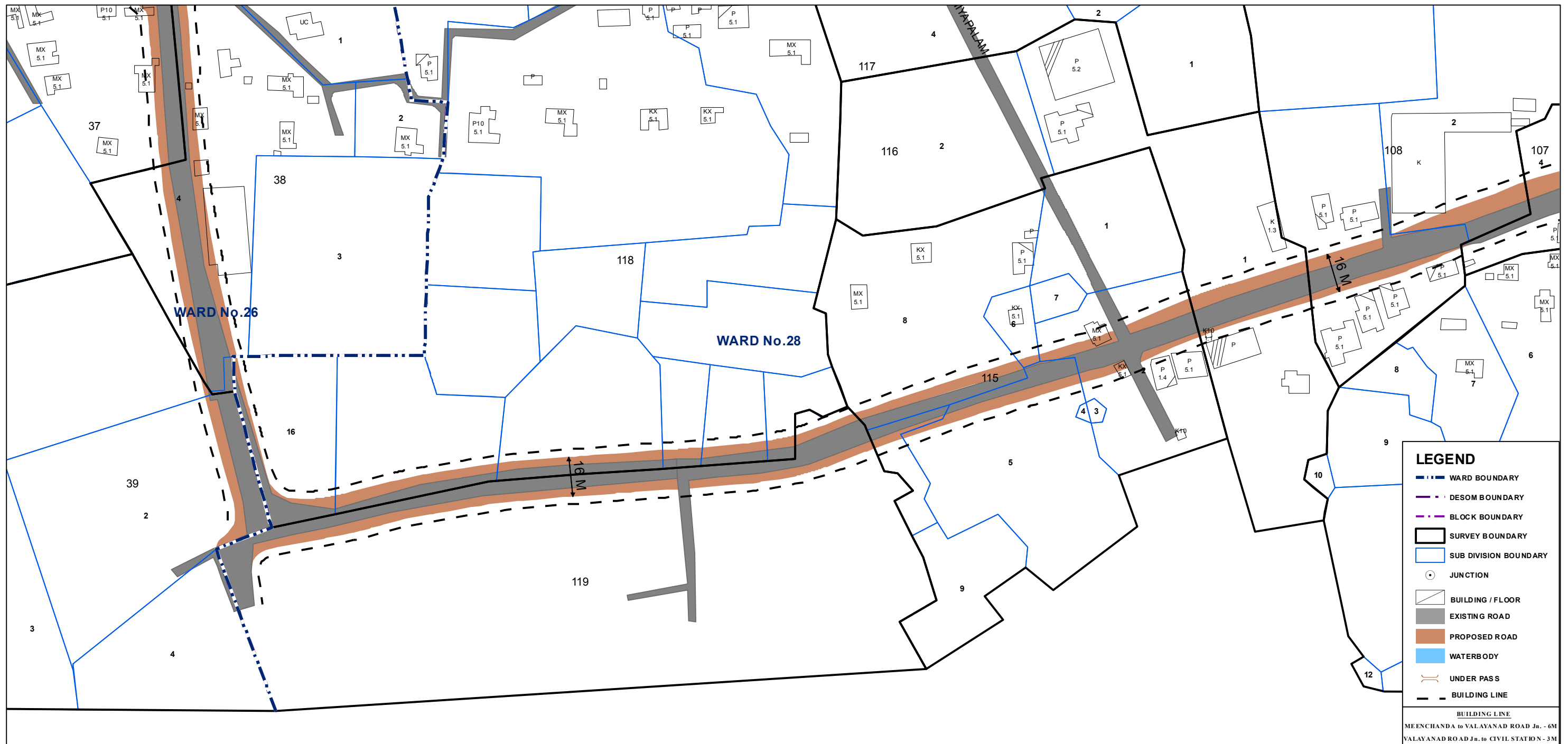
TRANSPORTATION PLAN - ROAD ALIGNMENT MAP

MEENCHANDA-CIVIL STATION ROAD

MP/04/II/8'I



SCALE 1:1600



- LEGEND**
- WARD BOUNDARY
 - DESOM BOUNDARY
 - BLOCK BOUNDARY
 - SURVEY BOUNDARY
 - SUB DIVISION BOUNDARY
 - JUNCTION
 - ▭ BUILDING / FLOOR
 - ▭ EXISTING ROAD
 - ▭ PROPOSED ROAD
 - ▭ WATERBODY
 - UNDER PASSES
 - BUILDING LINE

BUILDING LINE
 MEENCHANDA to VALAYANAD ROAD Jn. - 6M
 VALAYANAD ROAD Jn. to CIVIL STATION - 3M

SHEET NAME

A	B	C	D	E	F	G	H	I	J	K	L	M	N	O	P	Q	R
---	---	---	---	---	---	---	---	---	---	---	---	---	---	---	---	---	---

MASTER PLAN FOR KOZHIKODE CITY - 2040

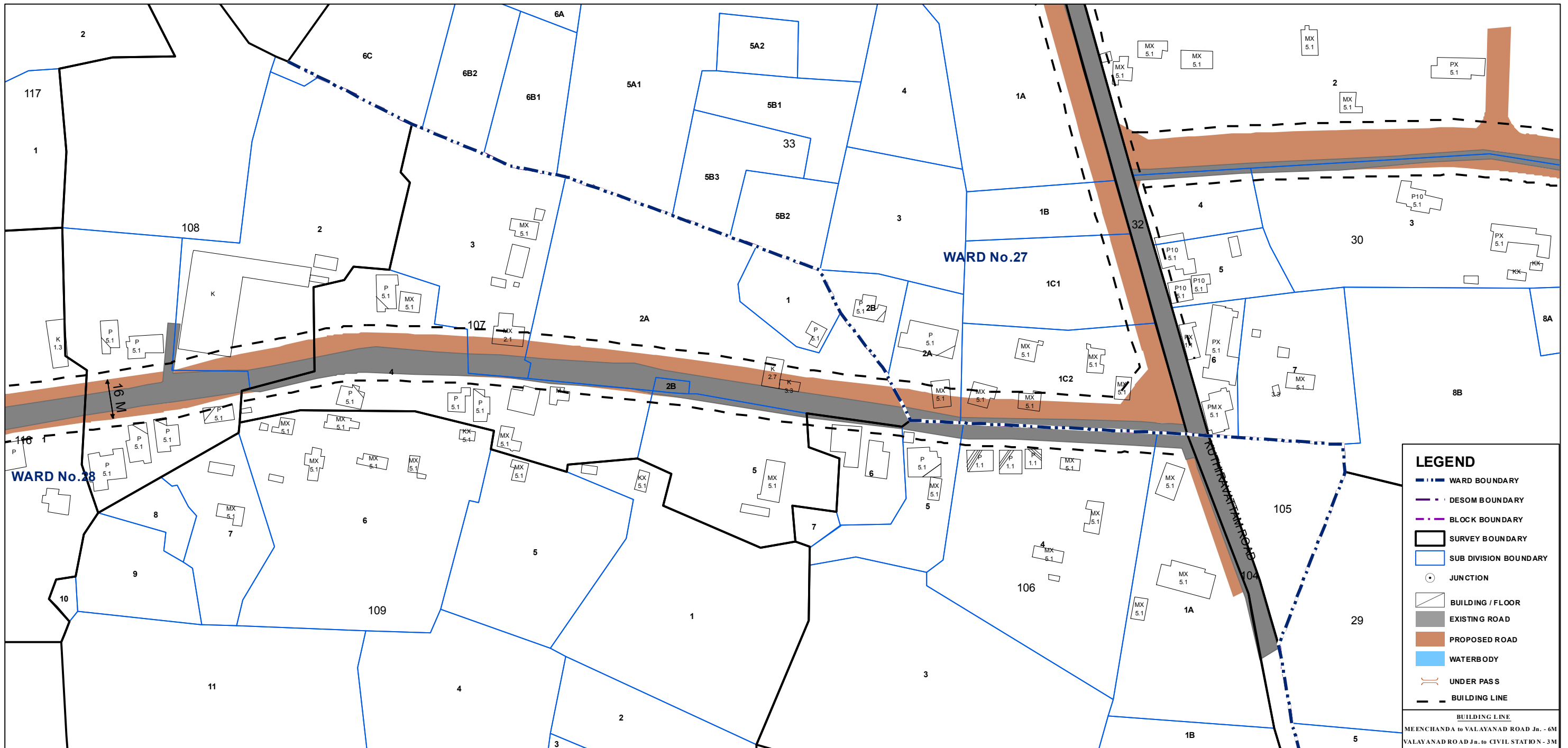
TRANSPORTATION PLAN - ROAD ALIGNMENT MAP

MEENCHANDA-CIVIL STATION ROAD

MP/04/II/8J



SCALE 1:1600



LEGEND

- - - WARD BOUNDARY
- - - DESOM BOUNDARY
- - - BLOCK BOUNDARY
- SURVEY BOUNDARY
- SUB DIVISION BOUNDARY
- JUNCTION
- BUILDING / FLOOR
- EXISTING ROAD
- PROPOSED ROAD
- WATERBODY
- UNDER PAS S
- BUILDING LINE

BUILDING LINE
 MEENCHANDA to VALAYANAD ROAD Jn. - 6M
 VALAYANAD ROAD Jn. to CIVIL STATION - 3M

SHEET NAME

A	B	C	D	E	F	G	H	I	J	K	L	M	N	O	P	Q	R
---	---	---	---	---	---	---	---	---	---	---	---	---	---	---	---	---	---

MASTER PLAN FOR KOZHIKODE CITY - 2040

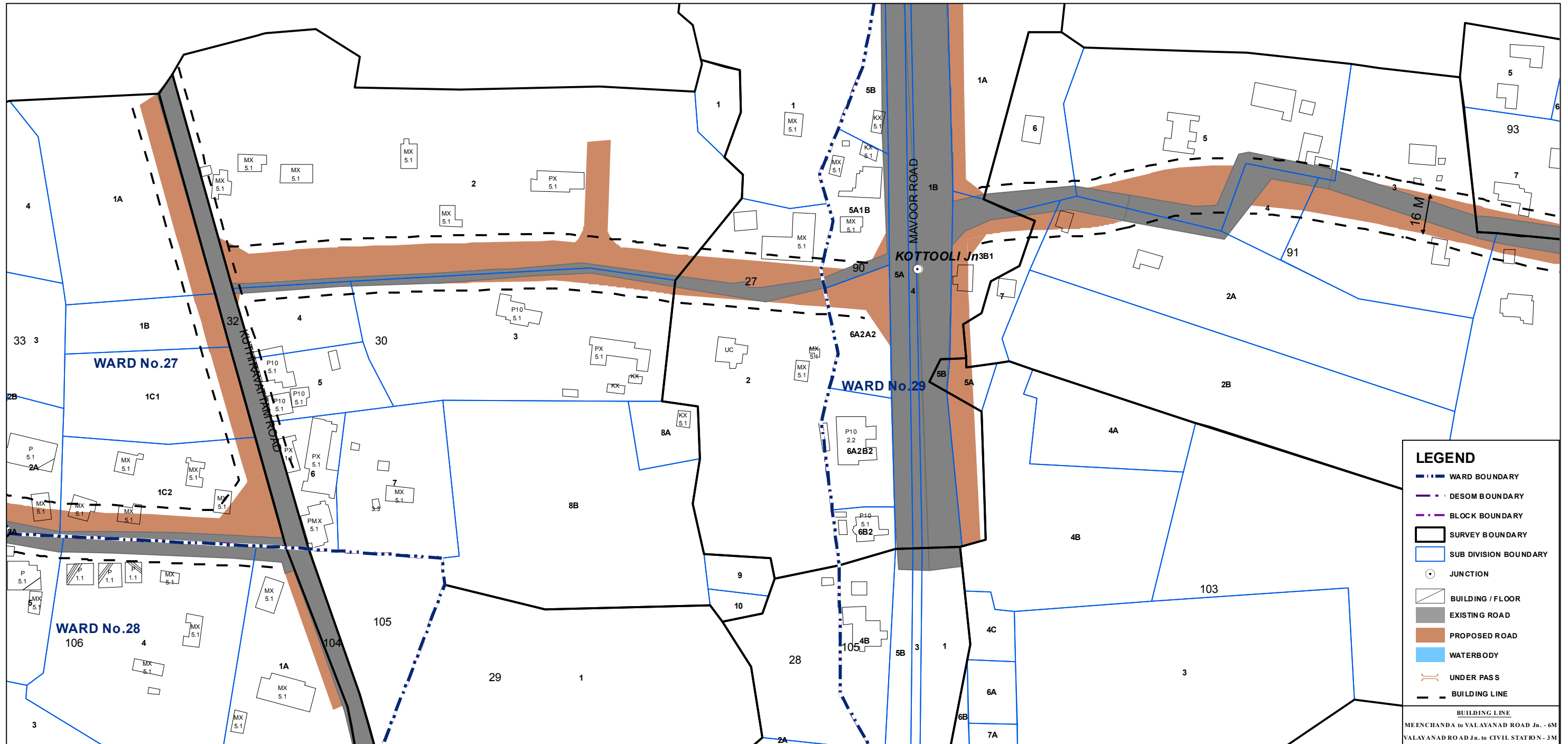
TRANSPORTATION PLAN - ROAD ALIGNMENT MAP

MEENCHANDA-CIVIL STATION ROAD

MP/04/II/8K



SCALE 1:1600



LEGEND

- - - WARD BOUNDARY
- . - . - DESOM BOUNDARY
- - - BLOCK BOUNDARY
- SURVEY BOUNDARY
- SUB DIVISION BOUNDARY
- JUNCTION
- BUILDING / FLOOR
- EXISTING ROAD
- PROPOSED ROAD
- WATERBODY
- - - UNDER PASS
- - - BUILDING LINE

BUILDING LINE
MEENCHANDA to VALAYANAD ROAD Jn. - 6M
VALAYANAD ROAD Jn. to CIVIL STATION - 3M

SHEET NAME

A	B	C	D	E	F	G	H	I	J	K	L	M	N	O	P	Q	R
---	---	---	---	---	---	---	---	---	---	---	---	---	---	---	---	---	---

MASTER PLAN FOR KOZHIKODE CITY - 2040

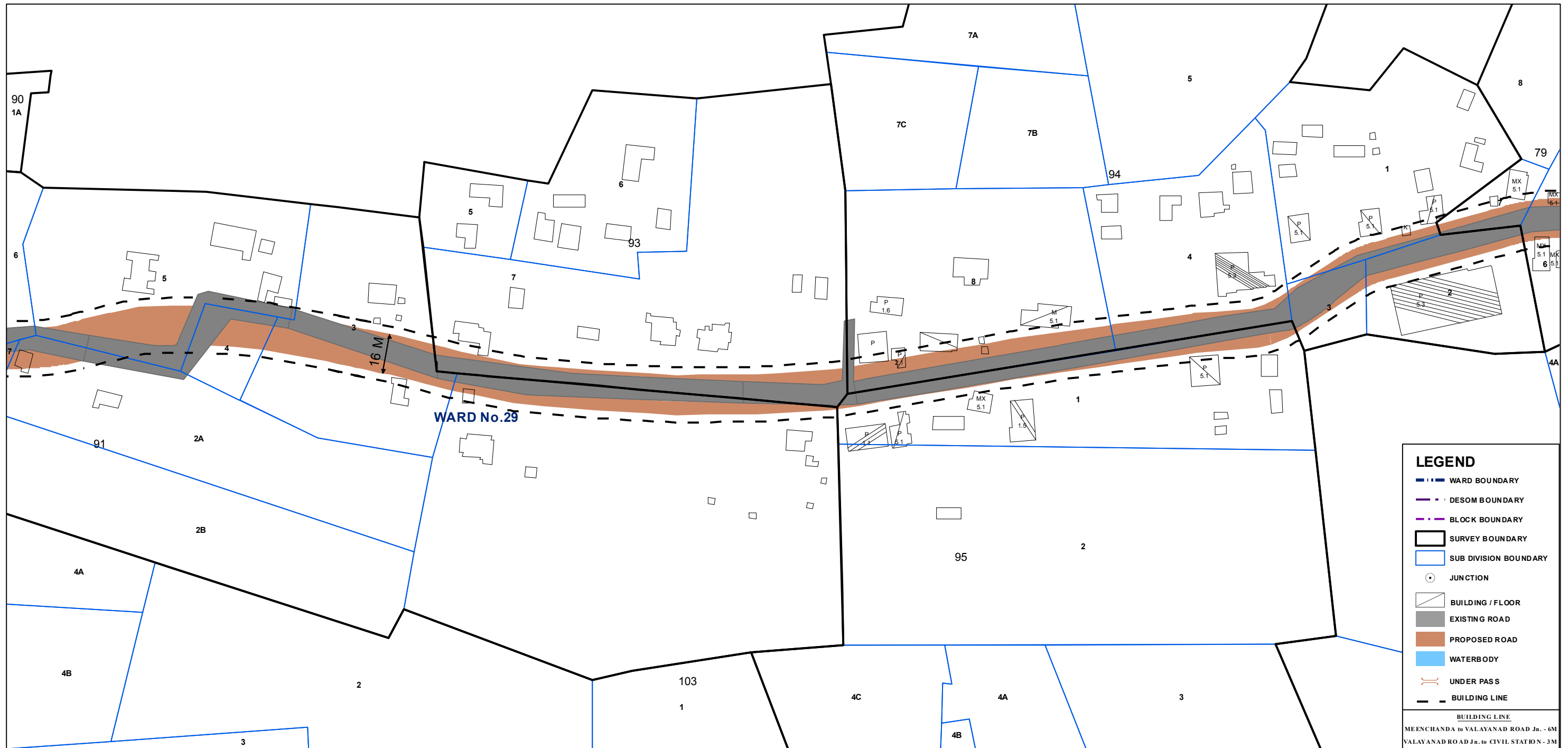
TRANSPORTATION PLAN - ROAD ALIGNMENT MAP

MEENCHANDA-CIVIL STATION ROAD

MP/04/II/8L



SCALE 1:1600



SHEET NAME

A	B	C	D	E	F	G	H	I	J	K	L	M	N	O	P	Q	R
---	---	---	---	---	---	---	---	---	---	---	---	---	---	---	---	---	---

MASTER PLAN FOR KOZHIKODE CITY - 2040

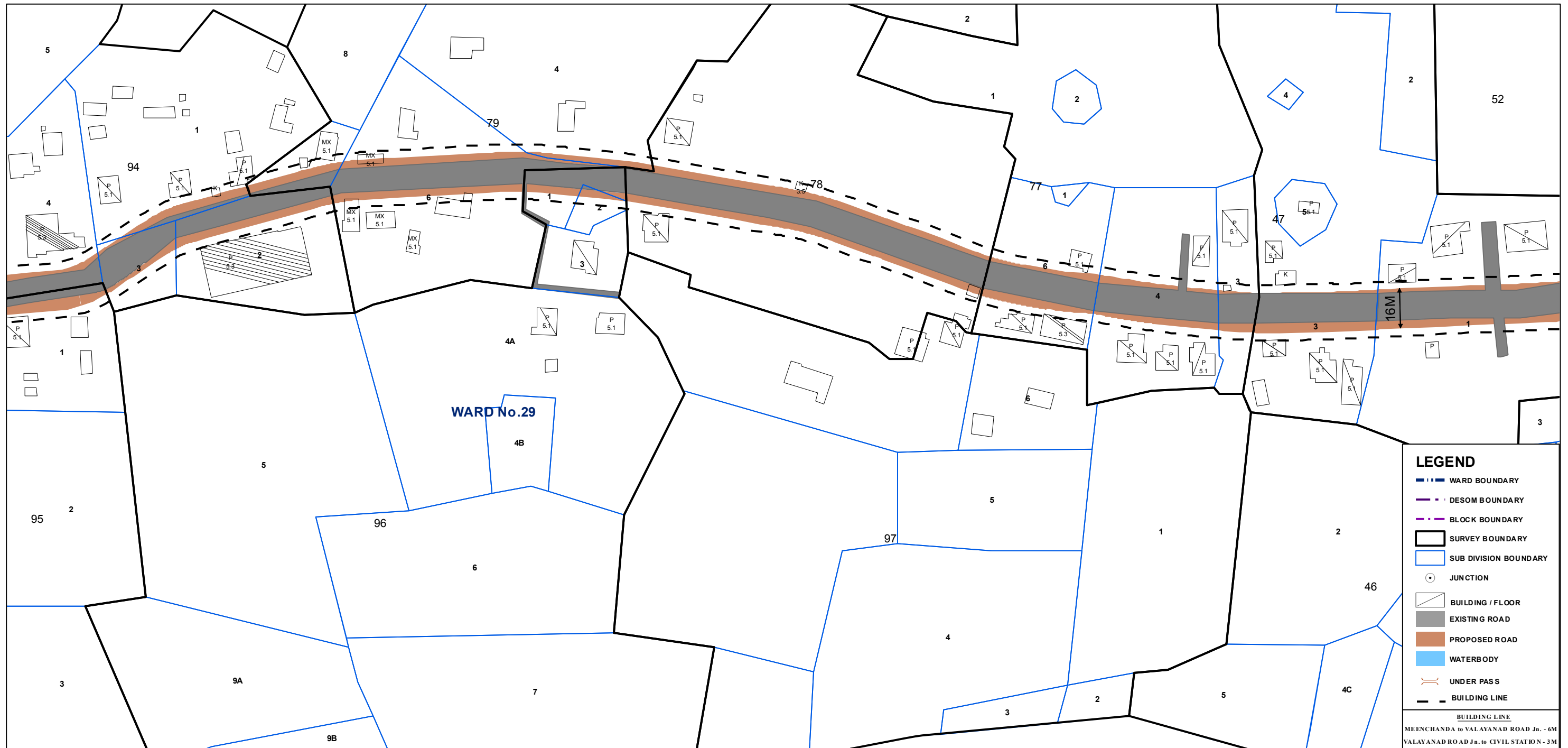
TRANSPORTATION PLAN - ROAD ALIGNMENT MAP

MEENCHANDA-CIVIL STATION ROAD

MP/04/II/8M



SCALE 1:1600



LEGEND

- — — WARD BOUNDARY
- — — DESOM BOUNDARY
- — — BLOCK BOUNDARY
- SURVEY BOUNDARY
- SUB DIVISION BOUNDARY
- JUNCTION
- BUILDING / FLOOR
- EXISTING ROAD
- PROPOSED ROAD
- WATERBODY
- UNDER PASS
- BUILDING LINE

BUILDING LINE
 MEENCHANDA to VALAYANAD ROAD Jn. - 6M
 VALAYANAD ROAD Jn. to CIVIL STATION - 3M

SHEET NAME

A	B	C	D	E	F	G	H	I	J	K	L	M	N	O	P	Q	R
---	---	---	---	---	---	---	---	---	---	---	---	---	---	---	---	---	---

MASTER PLAN FOR KOZHIKODE CITY - 2040

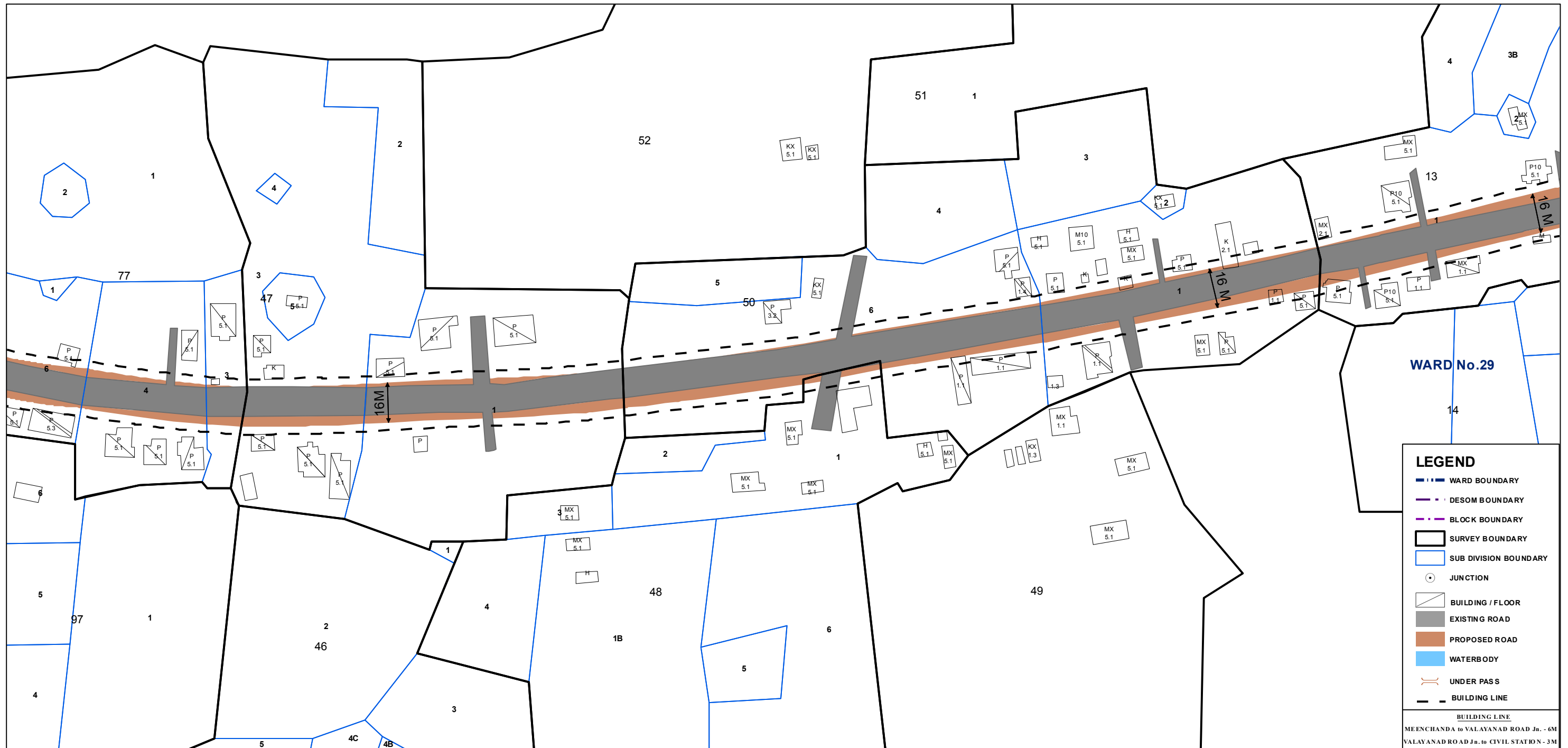
TRANSPORTATION PLAN - ROAD ALIGNMENT MAP

MEENCHANDA-CIVIL STATION ROAD

MP/04/II/8N



SCALE 1:1600



LEGEND

- WARD BOUNDARY
- DESOM BOUNDARY
- BLOCK BOUNDARY
- SURVEY BOUNDARY
- SUB DIVISION BOUNDARY
- JUNCTION
- BUILDING / FLOOR
- EXISTING ROAD
- PROPOSED ROAD
- WATERBODY
- UNDER PASS
- BUILDING LINE

BUILDING LINE
MEENCHANDA to VALAYANAD ROAD Jn. - 6M
VALAYANAD ROAD Jn. to CIVIL STATION - 3M

SHEET NAME

A	B	C	D	E	F	G	H	I	J	K	L	M	N	O	P	Q	R
---	---	---	---	---	---	---	---	---	---	---	---	---	---	---	---	---	---

MASTER PLAN FOR KOZHIKODE CITY - 2040

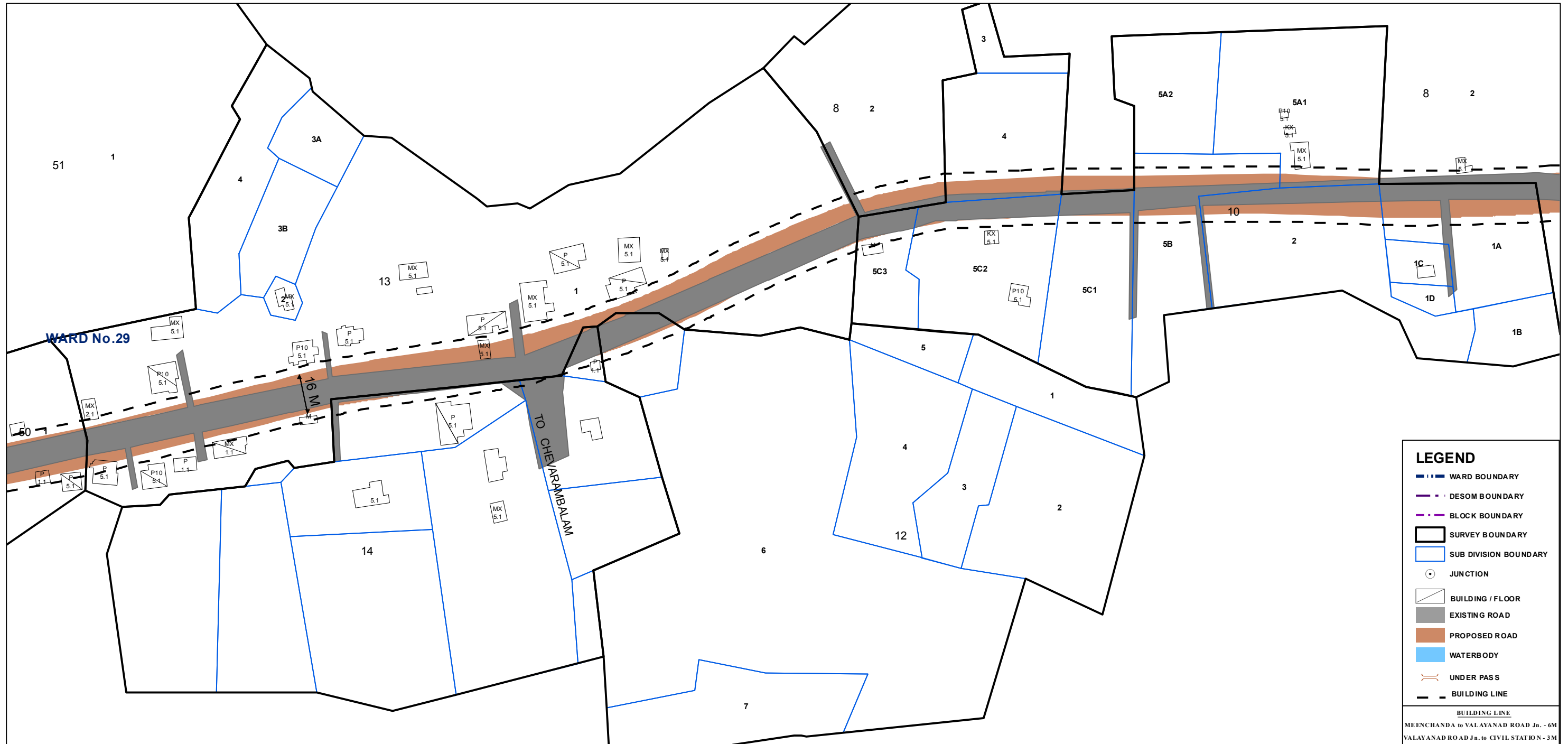
TRANSPORTATION PLAN - ROAD ALIGNMENT MAP

MEENCHANDA-CIVIL STATION ROAD

MP/04/II/8'O



SCALE 1:1600



SHEET NAME

A	B	C	D	E	F	G	H	I	J	K	L	M	N	O	P	Q	R
---	---	---	---	---	---	---	---	---	---	---	---	---	---	---	---	---	---

MASTER PLAN FOR KOZHIKODE CITY - 2040

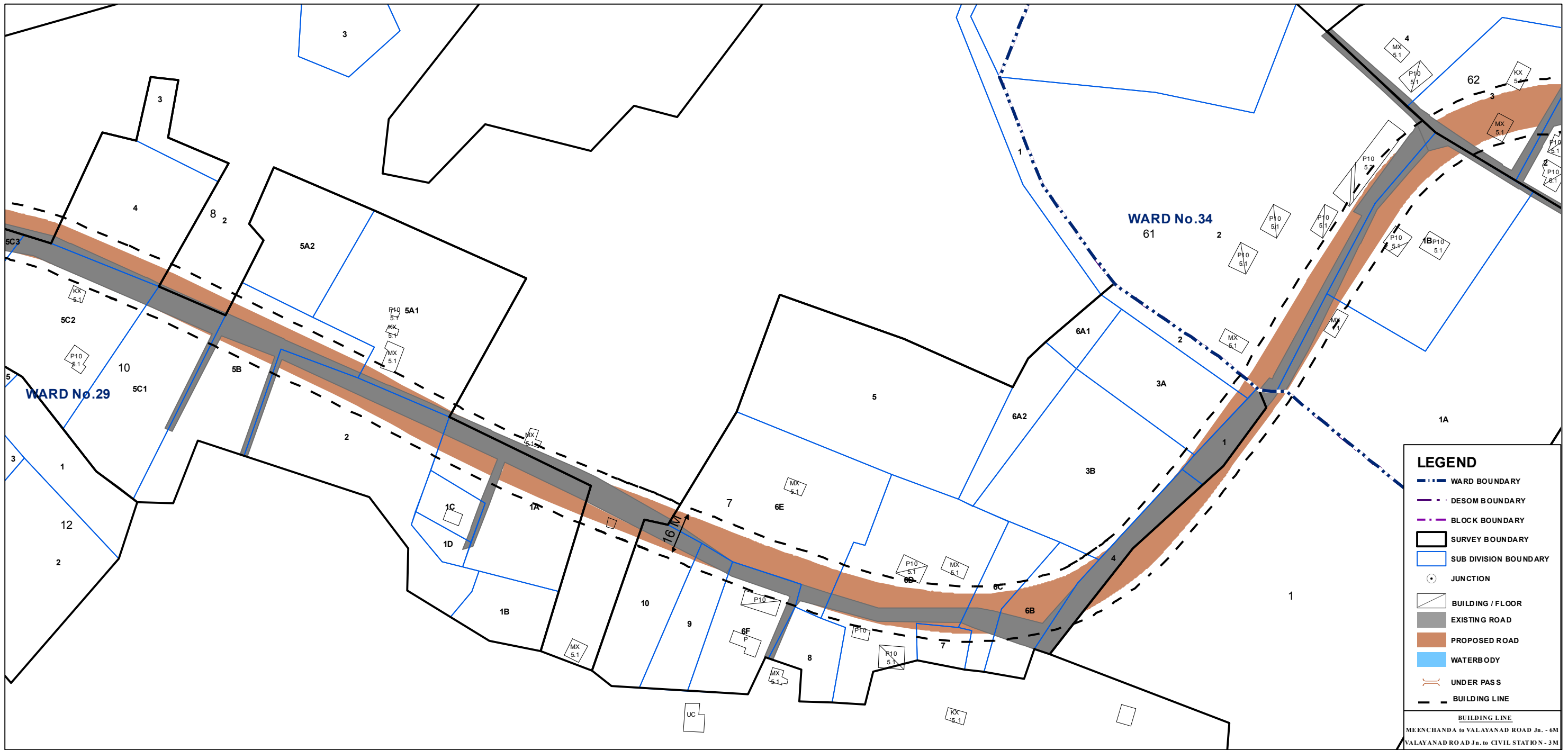
TRANSPORTATION PLAN - ROAD ALIGNMENT MAP

MEENCHANDA-CIVIL STATION ROAD

MP/04/II/8P



SCALE 1:1600



LEGEND

- WARD BOUNDARY
- DESOM BOUNDARY
- BLOCK BOUNDARY
- SURVEY BOUNDARY
- SUB DIVISION BOUNDARY
- JUNCTION
- BUILDING / FLOOR
- EXISTING ROAD
- PROPOSED ROAD
- WATERBODY
- UNDER PASS
- BUILDING LINE

BUILDING LINE
 MEENCHANDA to VALAYANAD ROAD Jn. - 6M
 VALAYANAD ROAD Jn. to CIVIL STATION - 3M

SHEET NAME	A	B	C	D	E	F	G	H	I	J	K	L	M	N	O		P	Q	R
------------	---	---	---	---	---	---	---	---	---	---	---	---	---	---	---	--	---	---	---

MASTER PLAN FOR KOZHIKODE CITY - 2040

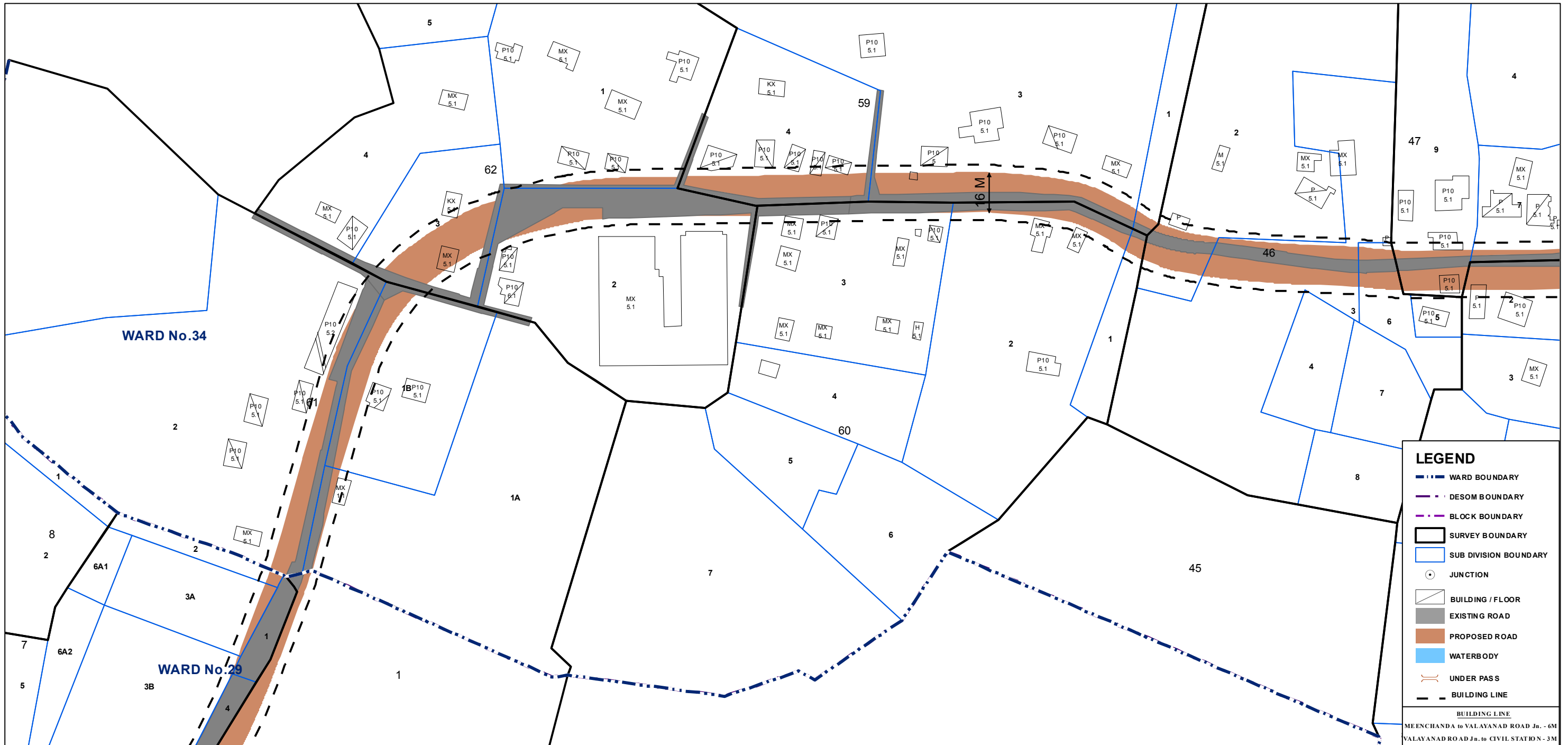
TRANSPORTATION PLAN - ROAD ALIGNMENT MAP

MEENCHANDA-CIVIL STATION ROAD

MP/04/II/8Q



SCALE 1:1600



LEGEND

- · — · WARD BOUNDARY
- - - DESOM BOUNDARY
- · - · BLOCK BOUNDARY
- SURVEY BOUNDARY
- SUB DIVISION BOUNDARY
- JUNCTION
- BUILDING / FLOOR
- EXISTING ROAD
- PROPOSED ROAD
- WATERBODY
- · — · UNDER PAS S
- BUILDING LINE

BUILDING LINE
 MEENCHANDA to VALAYANAD ROAD Jn. - 6M
 VALAYANAD ROAD Jn. to CIVIL STATION - 3M

SHEET NAME

A	B	C	D	E	F	G	H	I	J	K	L	M	N	O	P	Q	R
---	---	---	---	---	---	---	---	---	---	---	---	---	---	---	---	---	---

MASTER PLAN FOR KOZHIKODE CITY - 2040

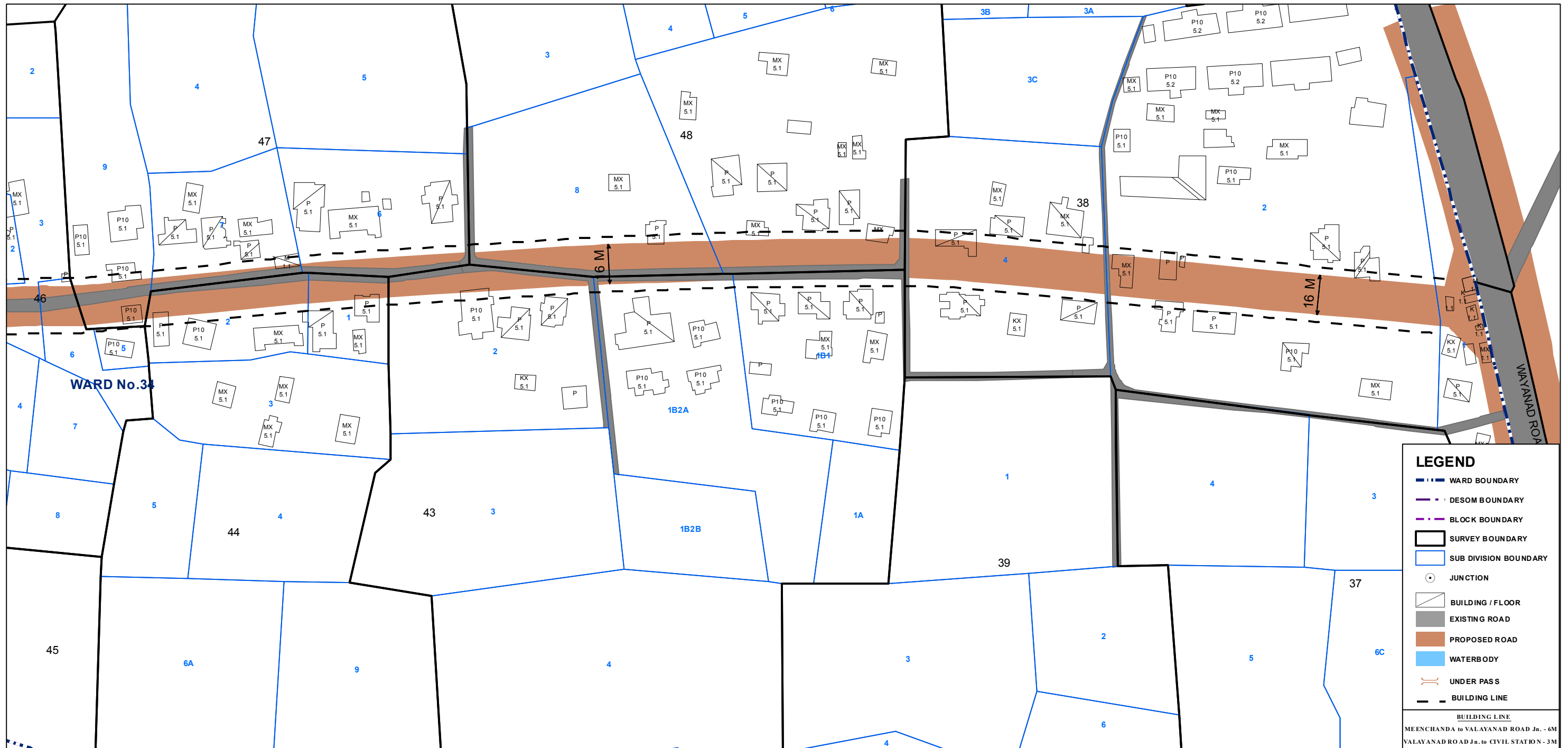
TRANSPORTATION PLAN - ROAD ALIGNMENT MAP

MEENCHANDA-CIVIL STATION ROAD

MP/04/II/8R



SCALE 1:1600



LEGEND

- WARD BOUNDARY
- DESOM BOUNDARY
- BLOCK BOUNDARY
- SURVEY BOUNDARY
- SUB DIVISION BOUNDARY
- JUNCTION
- BUILDING / FLOOR
- EXISTING ROAD
- PROPOSED ROAD
- WATERBODY
- UNDER PASS
- BUILDING LINE

BUILDING LINE
 MEENCHANDA to VALAYANAD ROAD Jn. - 6M
 VALAYANAD ROAD Jn. to CIVIL STATION - 3M

SHEET NAME

A	B	C	D	E	F	G	H	I	J	K	L	M	N	O	P	Q	R
---	---	---	---	---	---	---	---	---	---	---	---	---	---	---	---	---	---

MASTER PLAN FOR KOZHIKODE CITY - 2040

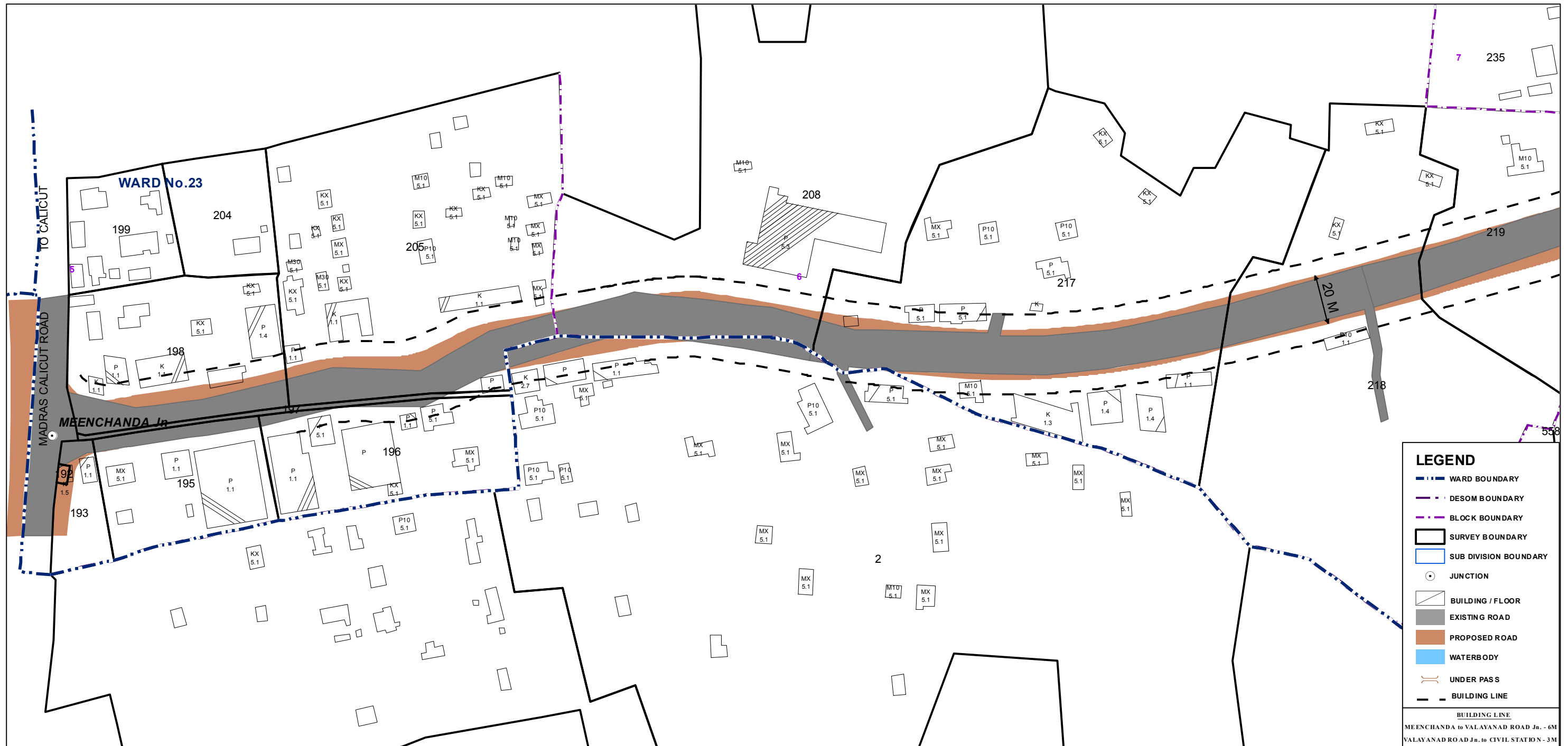
TRANSPORTATION PLAN - ROAD ALIGNMENT MAP

MEENCHANDA-CIVIL STATION ROAD

MP/04/II/8A



SCALE 1:1600



LEGEND

- - - WARD BOUNDARY
- - - DESOM BOUNDARY
- - - BLOCK BOUNDARY
- SURVEY BOUNDARY
- SUB DIVISION BOUNDARY
- JUNCTION
- BUILDING / FLOOR
- EXISTING ROAD
- PROPOSED ROAD
- WATERBODY
- - - UNDER PASS
- - - BUILDING LINE

BUILDING LINE
MEENCHANDA to VALAYANAD ROAD Jn. - 6M
VALAYANAD ROAD Jn. to CIVIL STATION - 3M

SHEET NAME

A	B	C	D	E	F	G	H	I	J	K	L	M	N	O	P	Q	R
---	---	---	---	---	---	---	---	---	---	---	---	---	---	---	---	---	---