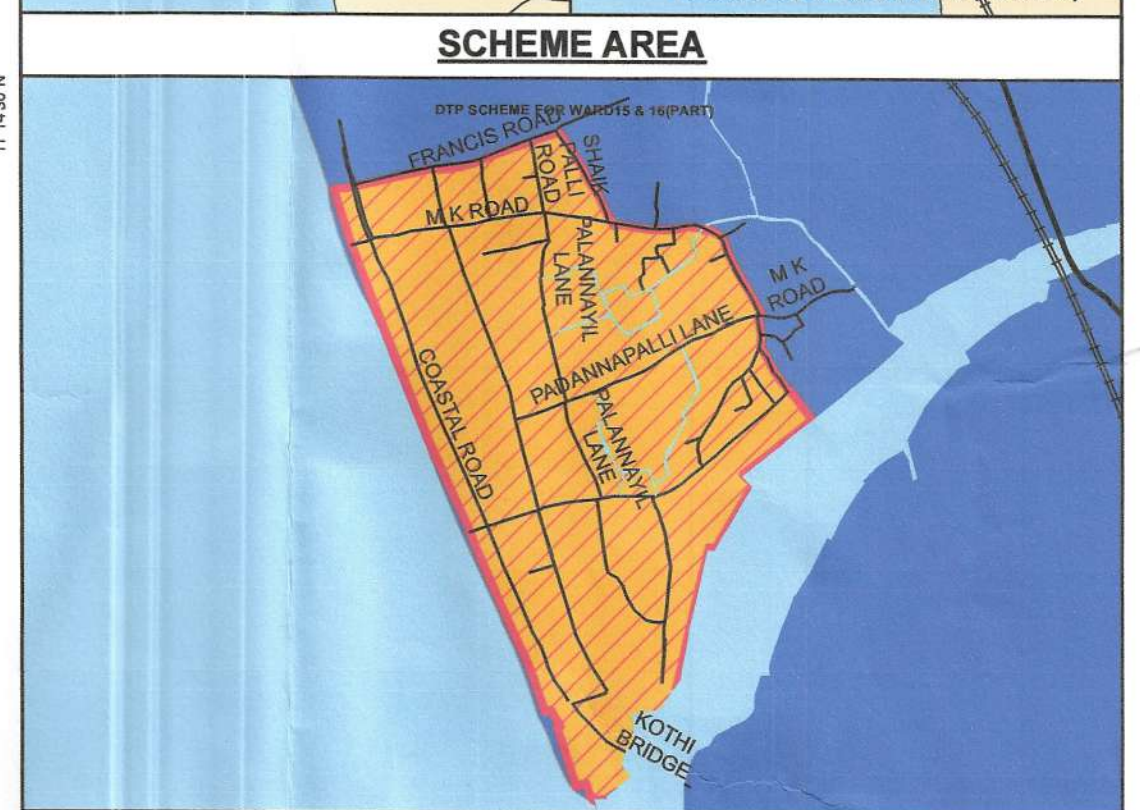
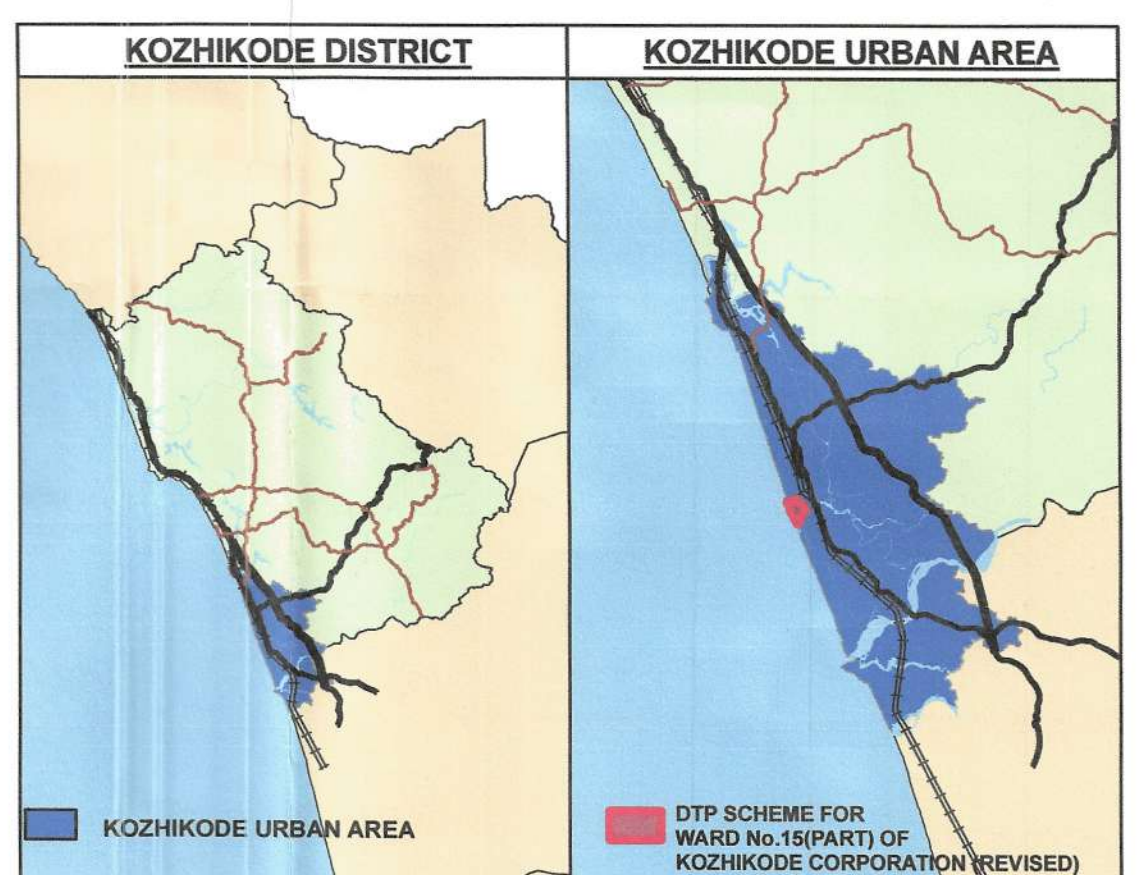
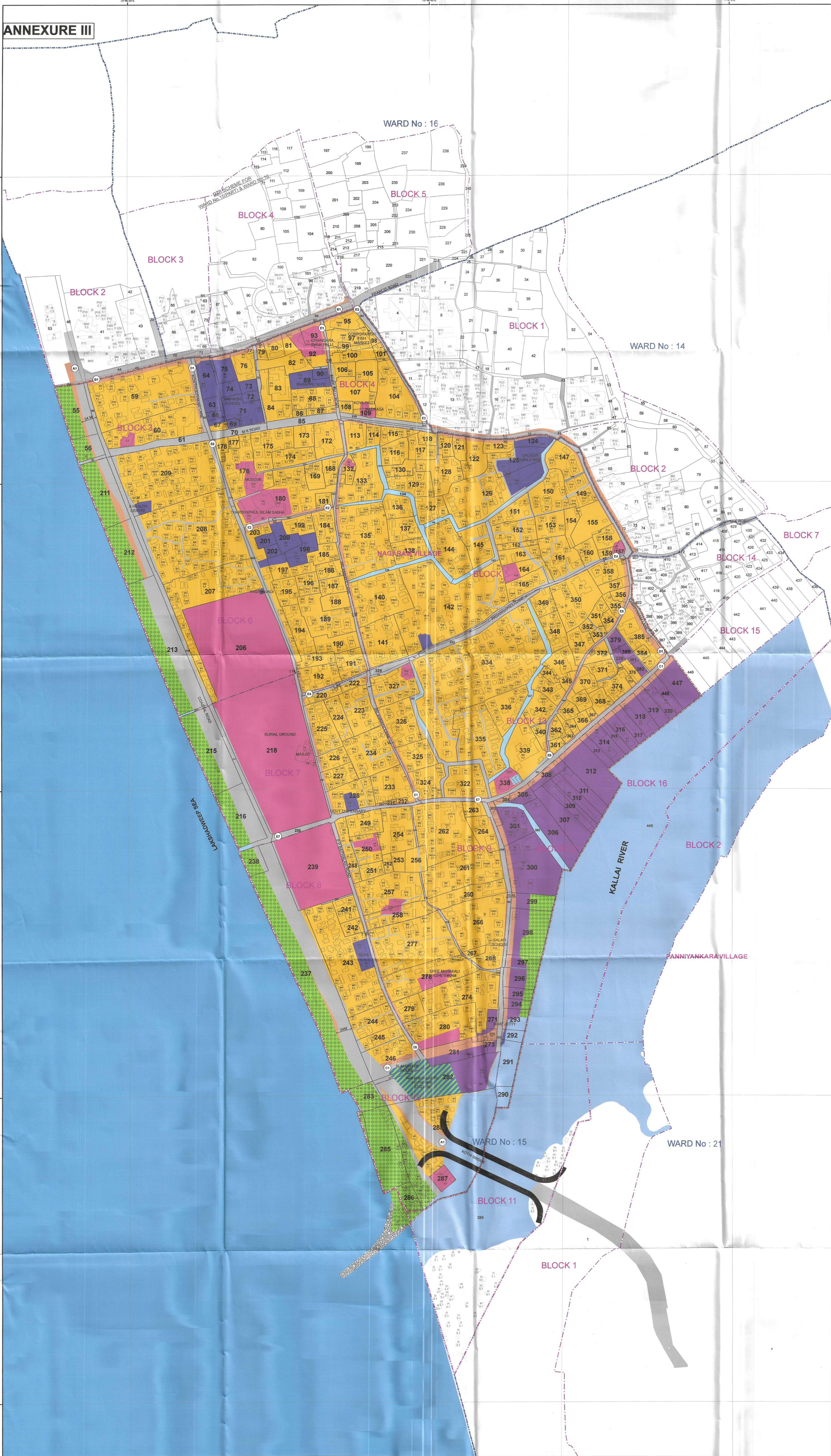
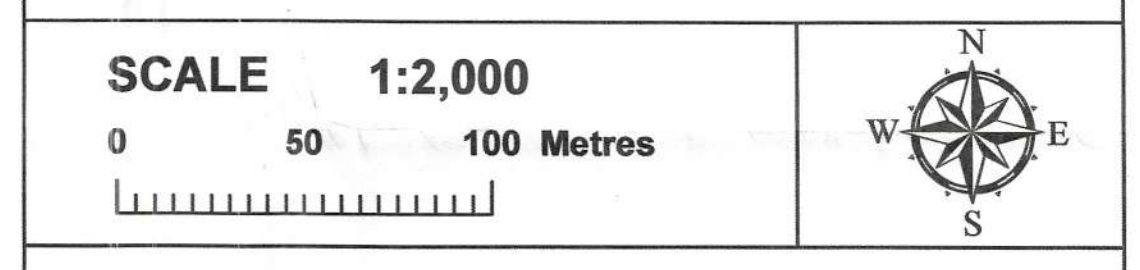


ANNEXURE III



AREA - 65.15 Ha
DSN / 04



- LEGEND**
- SCHEME BOUNDARY
 - VILLAGE BOUNDARY
 - WARD BOUNDARY
 - BLOCK BOUNDARY
 - TOWN SURVEY BOUNDARY
 - BUILDING/NO OF FLOORS
 - ⊙ ROAD CODE
 - EXISTING ROADS AND LANES
 - SEA
 - EXISTING BREAK WATER
 - DRAIN
 - EXISTING BRIDGE

- PROPOSED LANDUSE**
- AREA RESERVED FOR HIGH DENSITY RESIDENTIAL USE
 - AREA RESERVED FOR INDUSTRIAL USE
 - AREA RESERVED FOR PUBLIC AND SEMIPUBLIC USE
 - AREA RESERVED FOR RELIGIOUS USE
 - AREA RESERVED FOR RECREATIONAL USE
 - AREA RESERVED FOR PROPOSED ROAD OR WIDENING OF EXISTING ROAD
 - WATERBODY
 - SPECIAL ZONE

TYPE OF ROAD	WIDTH	BUILDING LINE
A	24 M	4.5 M
B	18 M	3.0 M
C	15 M	
D	12 M	
E	7 M	

COZHIKODE CORPORATION
 Secretary: *[Signature]*
 Mayor: *[Signature]*

LOCAL SELF GOVERNMENT DEPARTMENT (PLANNING)
 COZHIKODE DISTRICT
 Draftsman: *[Signature]*
 Assistant Town Planner: *[Signature]*
 Deputy Town Planner: *[Signature]*

LOCAL SELF GOVERNMENT DEPARTMENT (PLANNING)
 GOVERNMENT OF KERALA
 Draftsman: *[Signature]*
 Assistant Town Planner: *[Signature]*
 Deputy Town Planner: *[Signature]*
 Town Planner: *[Signature]*
 Senior Town Planner: *[Signature]*
 Chief Town Planner (Planning): *[Signature]*

LOCAL SELF GOVERNMENT DEPARTMENT
 GOVERNMENT OF KERALA
 Anupama TV IAS
 P.O: 685511
 Secretary
 Local Self Government Department
 Government Secretariat

**DETAILED TOWN PLANNING SCHEME FOR WARD 15 (PART) OF KOZHIKODE CORPORATION (REVISED)
 PROPOSED LANDUSE MAP-DSN/04**