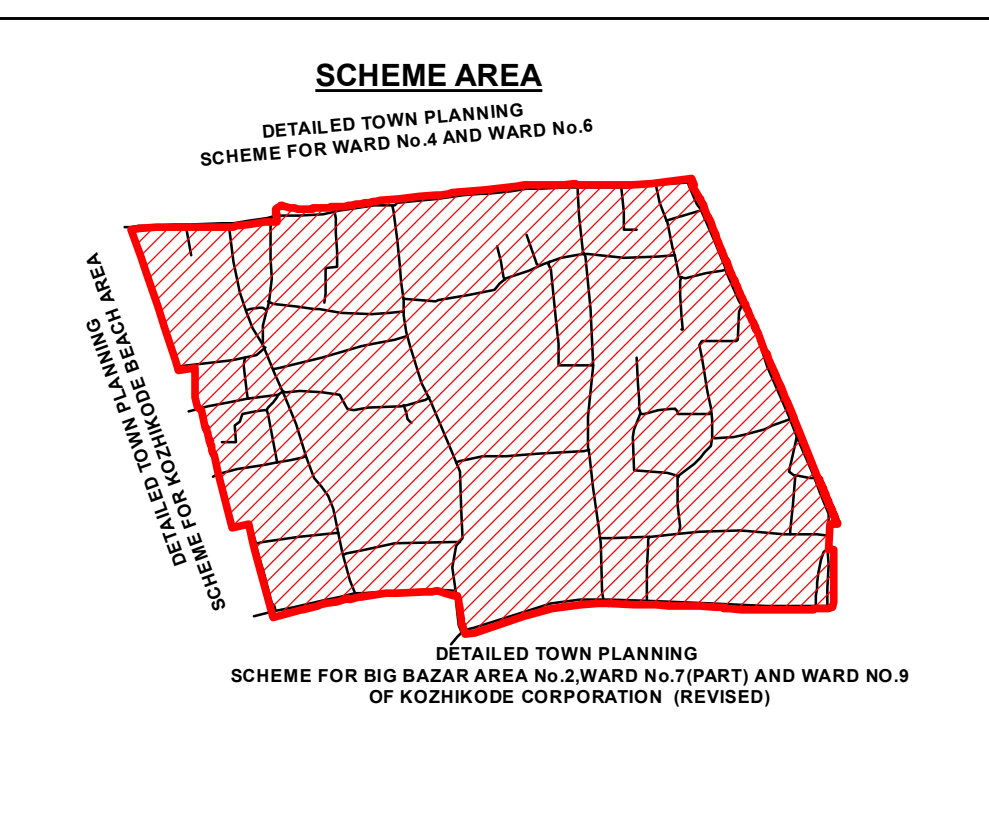
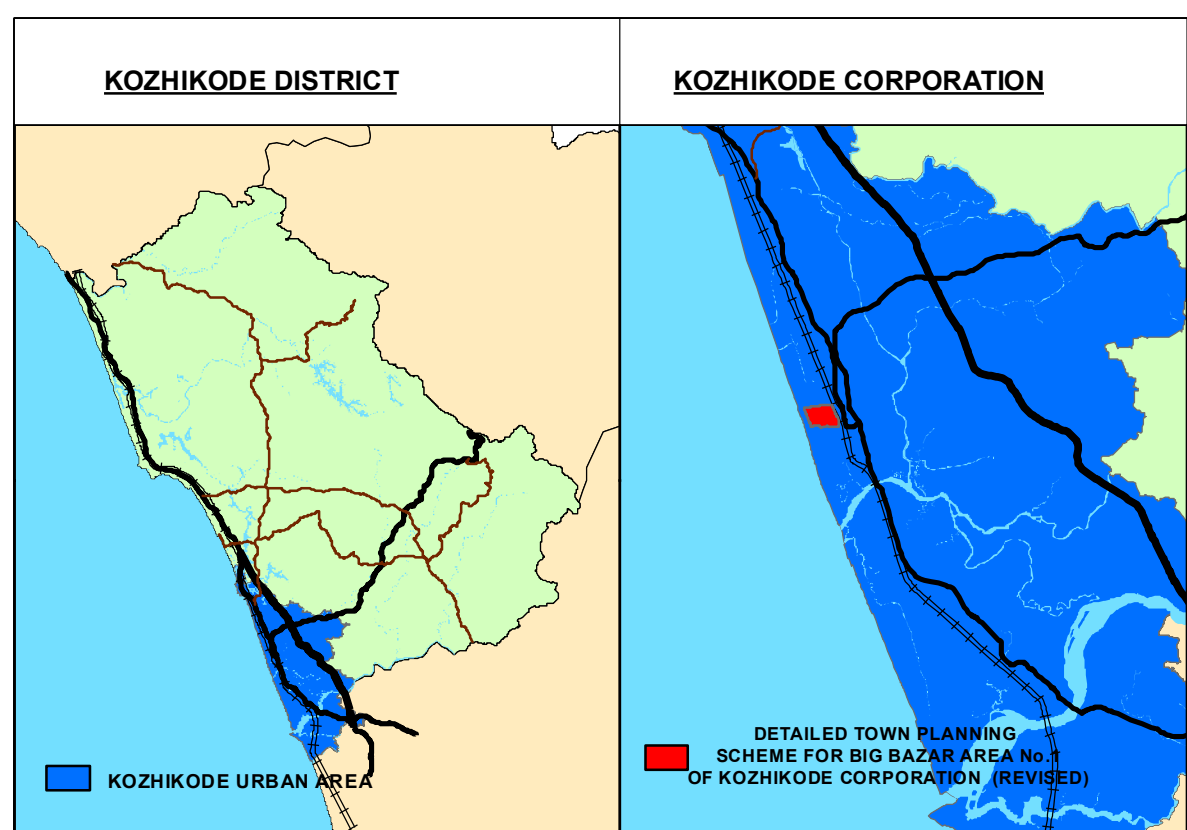


**DETAILED TOWN PLANNING SCHEME FOR BIG BAZAR AREA SCHEME No.1, WARD No.7(P), WARD No. 8(P) AND WARD No.11 OF KOZHIKODE CORPORATION (REVISED)  
PROPOSED LANDUSE MAP**



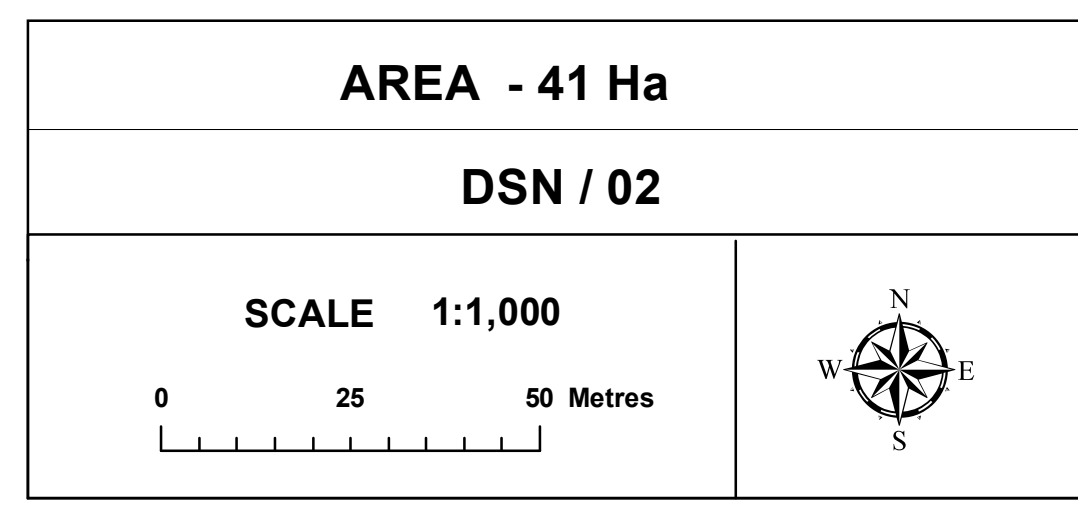
**LEGEND**

- SCHEME BOUNDARY
- VILLAGE BOUNDARY
- WARD BOUNDARY
- BLOCK BOUNDARY
- TOWN SURVEY BOUNDARY
- HERITAGE BUILDING
- MODEL STREET
- BUILDING/NO OF FLOORS
- JUNCTION
- RAILWAY LINE
- ROAD CODE
- ROADS AND LANES
- DRAIN

**PROPOSED LANDUSE**

- AREA RESERVED FOR MIXED USE
- AREA RESERVED FOR COMMERCIAL USE
- AREA RESERVED FOR PUBLIC AND SEMI PUBLIC USE
- AREA RESERVED FOR RELIGIOUS USE
- AREA RESERVED FOR PARKS AND OPEN SPACES
- AREA RESERVED FOR PROPOSED ROADS AND WIDENING OF EXISTING ROADS
- AREA RESERVED FOR POND
- AREA RESERVED FOR RAILWAY LAND
- AREA RESERVED FOR LORRY PARKING

TYPE OF ROAD	WIDTH	BUILDING LINE
A	18 M	3.0 M
B	12 M	3.0 M
C	9 M	3.0 M
D	7 M	3.0 M



<b>KOZHIKODE CORPORATION</b>	
SECRETARY	MAYOR

LOCAL SELF GOVERNMENT DEPARTMENT (PLANNING) KOZHIKODE DISTRICT	
DRAFTSMAN	
ASSISTANT TOWN PLANNER	
DEPUTY TOWN PLANNER	
TOWN PLANNER	