

MASTER PLAN FOR KOZHIKODE CITY - 2040

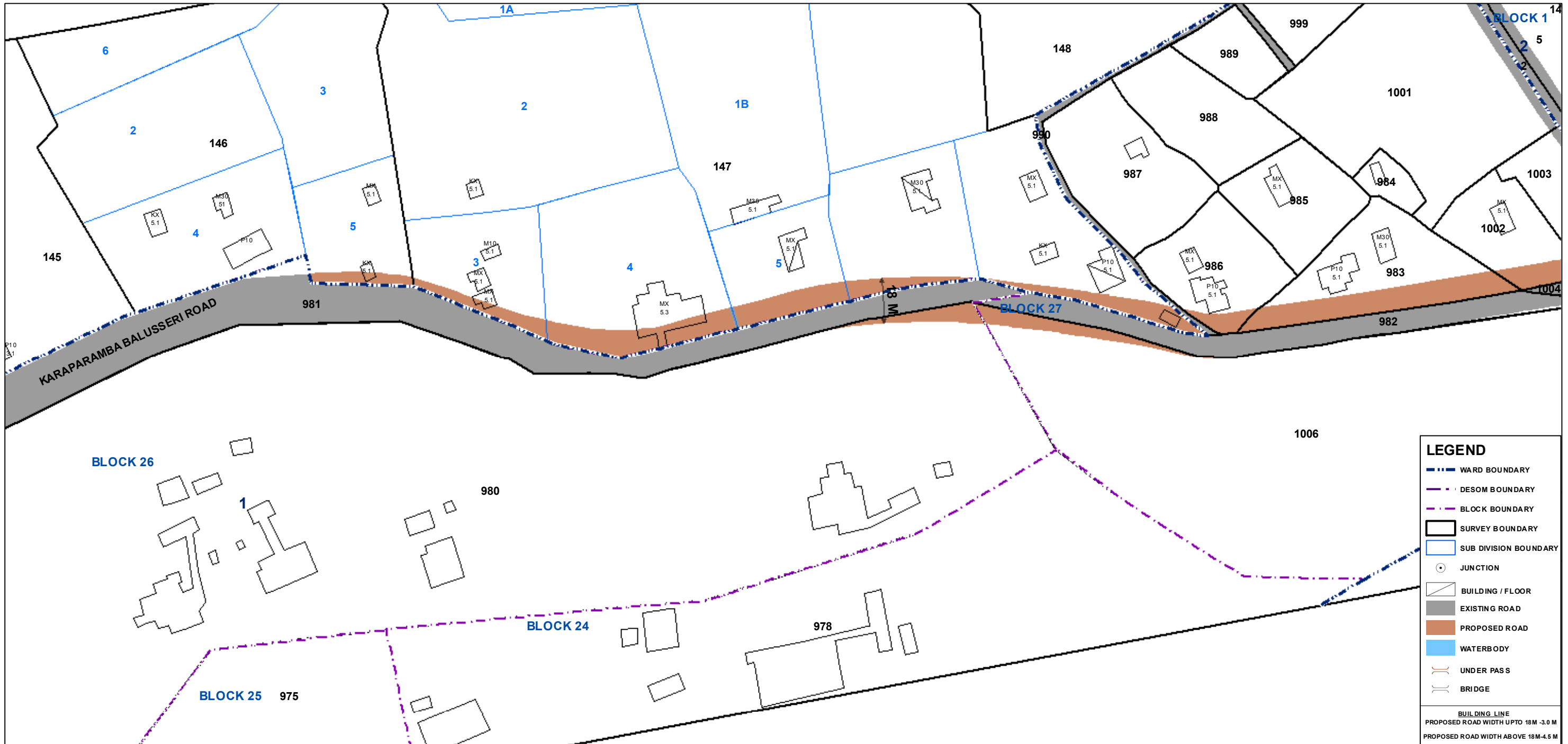
TRANSPORTATION PLAN - ROAD ALIGNMENT MAP

WESTHILL KARAPARAMBA BALUSSERI ROAD

MP/04/II/12B



SCALE 1:1600



SHEET NAME

A	B	C	D	E	F	G	H	I	J	K
----------	----------	----------	----------	----------	----------	----------	----------	----------	----------	----------

MASTER PLAN FOR KOZHIKODE CITY - 2040

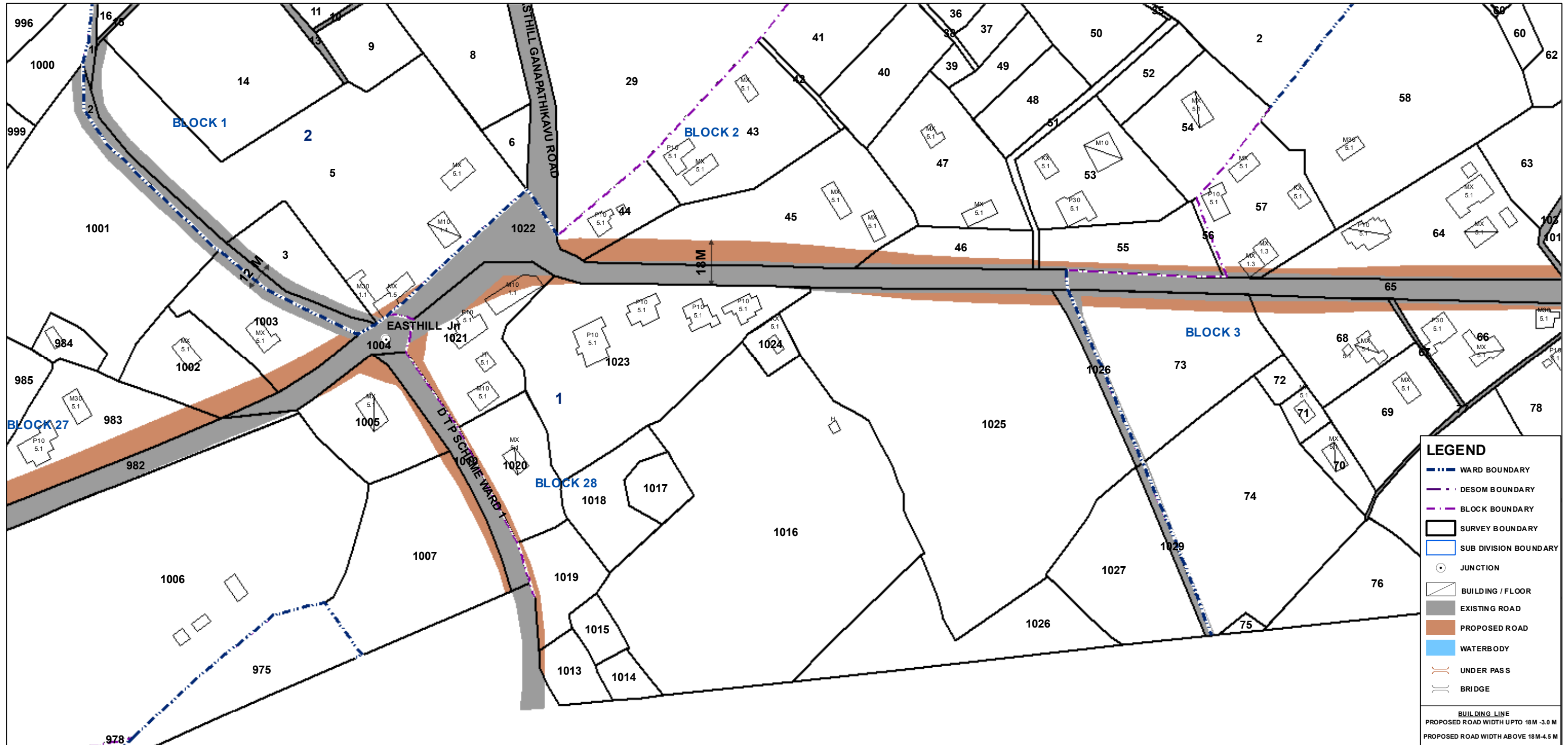
TRANSPORTATION PLAN - ROAD ALIGNMENT MAP

WESTHILL KARAPARAMBA BALUSSERI ROAD

MP/04/II/12C



SCALE 1:1600



LEGEND

- WARD BOUNDARY
- DESOM BOUNDARY
- BLOCK BOUNDARY
- SURVEY BOUNDARY
- SUB DIVISION BOUNDARY
- JUNCTION
- BUILDING / FLOOR
- EXISTING ROAD
- PROPOSED ROAD
- WATERBODY
- UNDER PASS
- BRIDGE

BUILDING LINE
 PROPOSED ROAD WIDTH UPTO 18M -3.0 M
 PROPOSED ROAD WIDTH ABOVE 18M-4.5 M

SHEET NAME

A	B	C	D	E	F	G	H	I	J	K
----------	----------	----------	----------	----------	----------	----------	----------	----------	----------	----------

MASTER PLAN FOR KOZHIKODE CITY - 2040

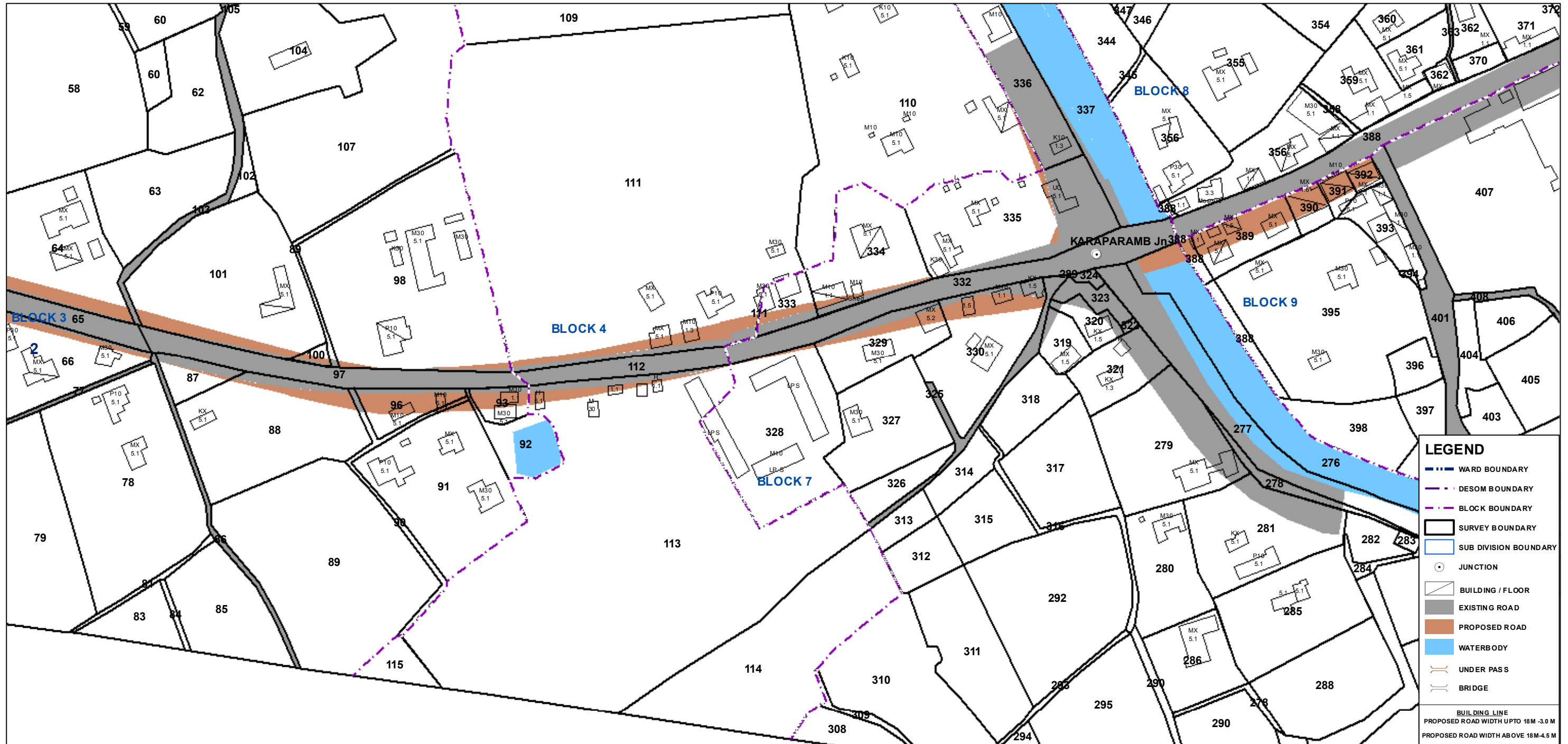
TRANSPORTATION PLAN - ROAD ALIGNMENT MAP

WESTHILL KARAPARAMBA BALUSSERI ROAD

MP/04/II/12D



SCALE 1:1600



LEGEND

- WARD BOUNDARY
- DESOM BOUNDARY
- BLOCK BOUNDARY
- SURVEY BOUNDARY
- SUB DIVISION BOUNDARY
- JUNCTION
- BUILDING / FLOOR
- EXISTING ROAD
- PROPOSED ROAD
- WATERBODY
- UNDER PASSES
- BRIDGE

BUILDING LINE
 PROPOSED ROAD WIDTH UPTO 18M -3.0 M
 PROPOSED ROAD WIDTH ABOVE 18M-4.5 M

SHEET NAME

A	B	C	D	E	F	G	H	I	J	K
---	---	---	---	---	---	---	---	---	---	---

MASTER PLAN FOR KOZHIKODE CITY - 2040

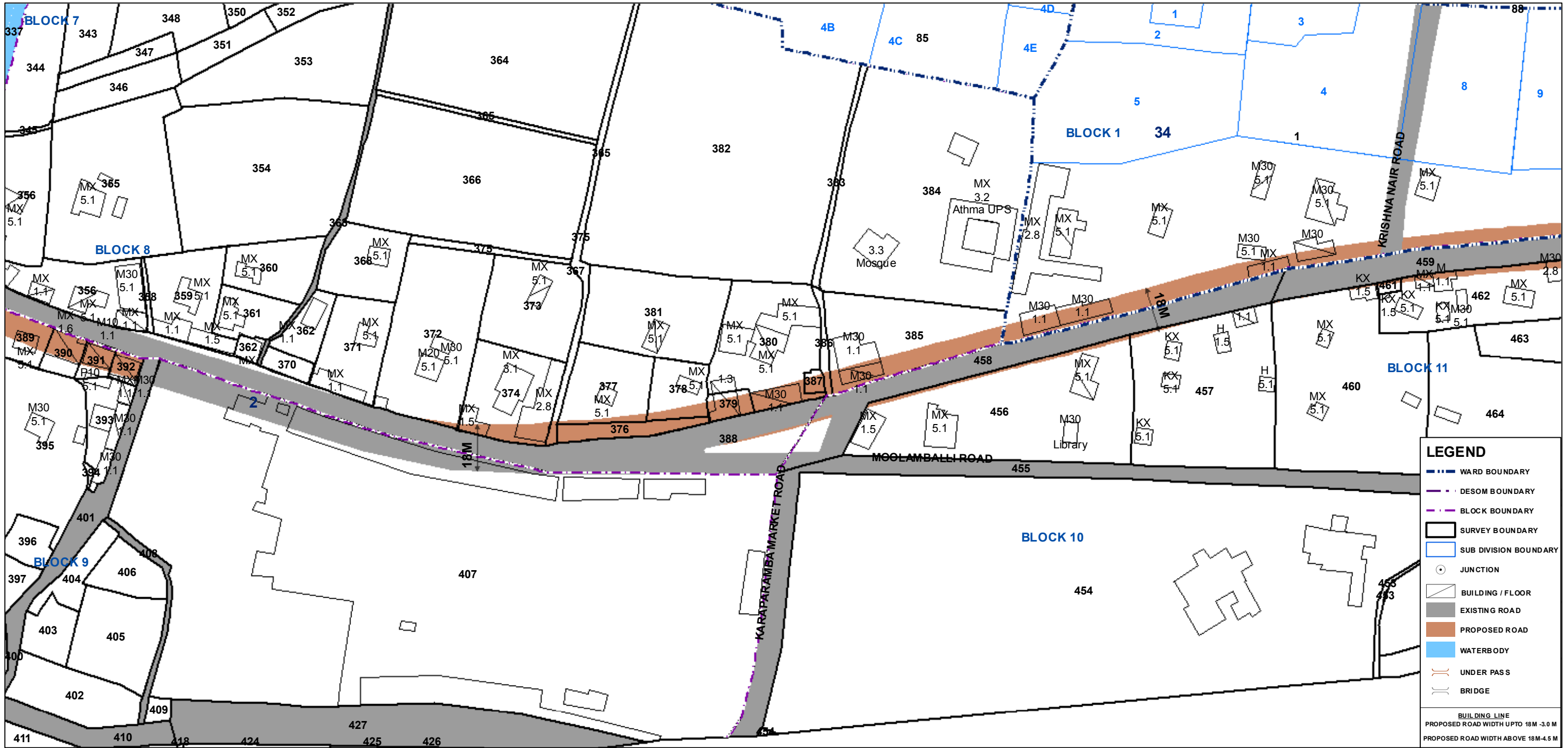
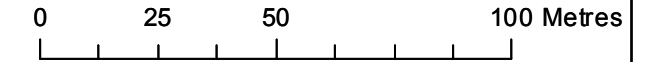
TRANSPORTATION PLAN - ROAD ALIGNMENT MAP

WESTHILL KARAPARAMBA BALUSSERI ROAD

MP/04/II/12E



SCALE 1:1600



SHEET NAME	A	B	C	D	E	F	G	H	I	J	K
------------	---	---	---	---	---	---	---	---	---	---	---

MASTER PLAN FOR KOZHIKODE CITY - 2040

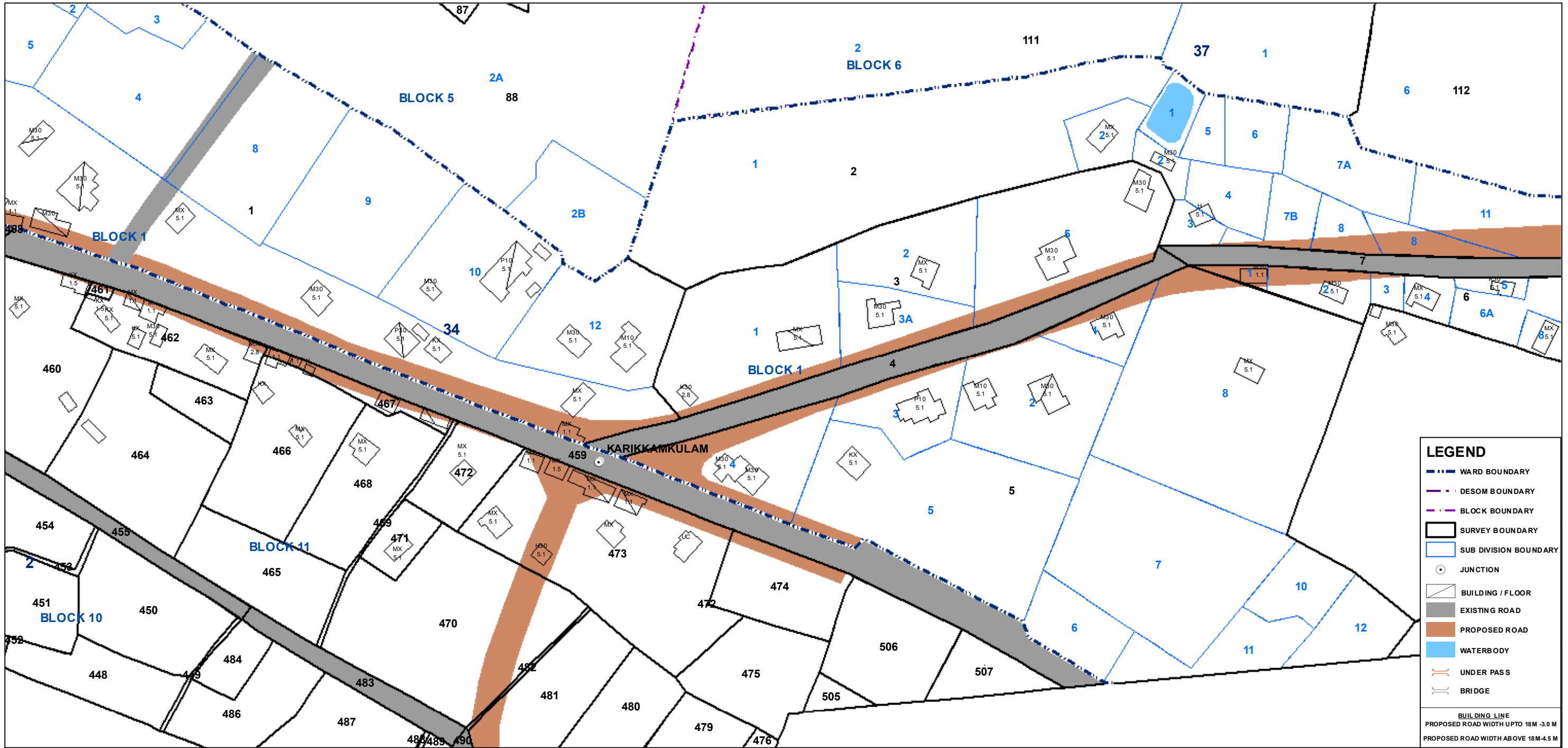
TRANSPORTATION PLAN - ROAD ALIGNMENT MAP

WESTHILL KARAPARAMBA BALUSSERI ROAD

MP/04/II/12F



SCALE 1:1600



LEGEND

- WARD BOUNDARY
- - - DESOM BOUNDARY
- - - BLOCK BOUNDARY
- ▭ SURVEY BOUNDARY
- ▭ SUB DIVISION BOUNDARY
- JUNCTION
- ▭ BUILDING / FLOOR
- ▭ EXISTING ROAD
- ▭ PROPOSED ROAD
- ▭ WATERBODY
- ⌒ UNDER PASS
- ⌒ BRIDGE

BUILDING LINE
PROPOSED ROAD WIDTH UPTO 18M -3.0 M
PROPOSED ROAD WIDTH ABOVE 18M-4.5 M

SHEET NAME

A	B	C	D	E	F	G	H	I	J	K
---	---	---	---	---	---	---	---	---	---	---

MASTER PLAN FOR KOZHIKODE CITY - 2040

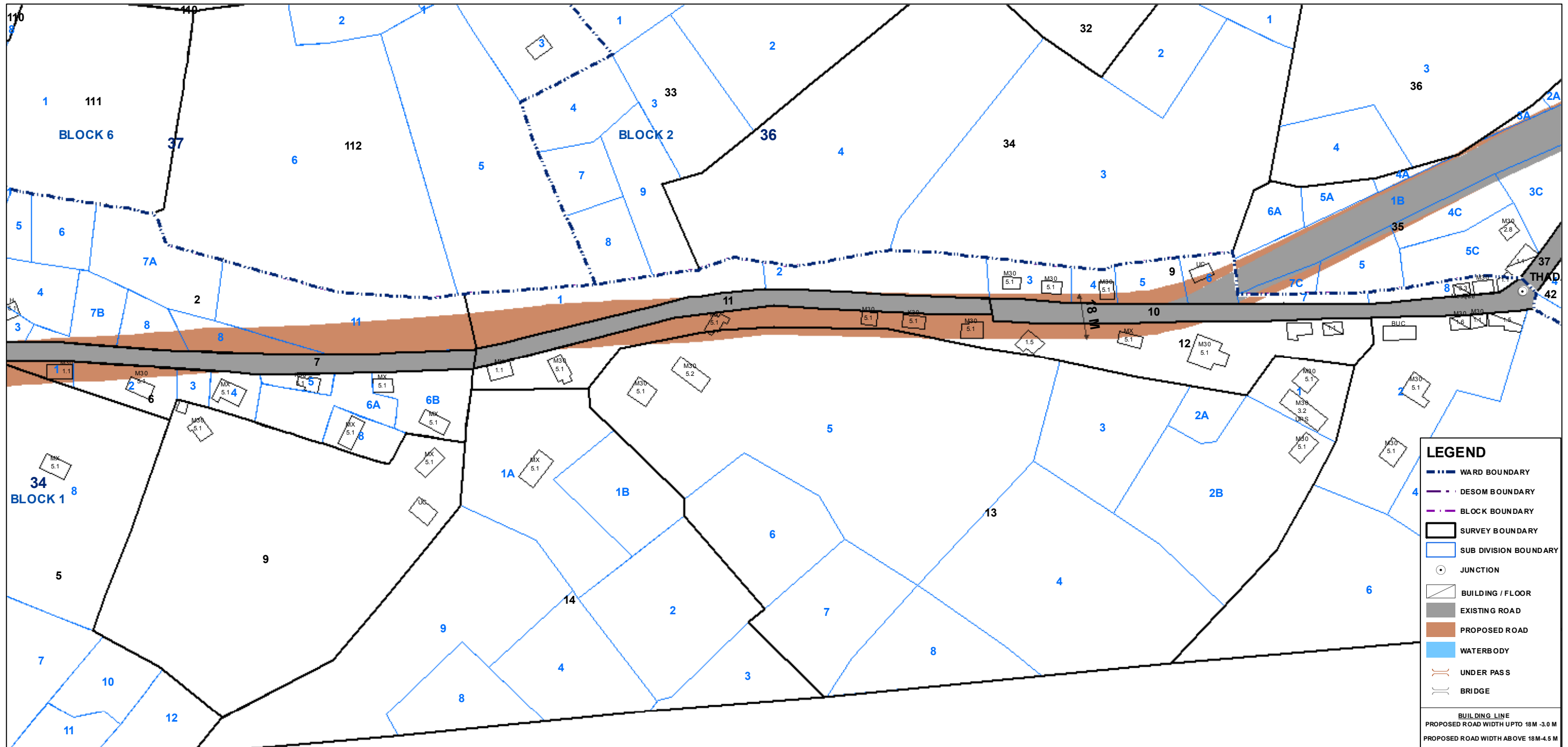
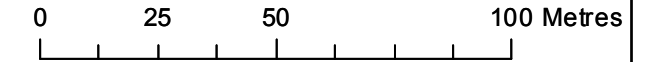
TRANSPORTATION PLAN - ROAD ALIGNMENT MAP

WESTHILL KARAPARAMBA BALUSSERI ROAD

MP/04/II/12G



SCALE 1:1600



LEGEND

- WARD BOUNDARY
- DESOM BOUNDARY
- BLOCK BOUNDARY
- SURVEY BOUNDARY
- SUB DIVISION BOUNDARY
- JUNCTION
- ▭ BUILDING / FLOOR
- ▭ EXISTING ROAD
- ▭ PROPOSED ROAD
- ▭ WATERBODY
- ⌋ UNDER PASS
- ⌋ BRIDGE

BUILDING LINE
 PROPOSED ROAD WIDTH UPTO 18M -3.0 M
 PROPOSED ROAD WIDTH ABOVE 18M-4.5 M

SHEET NAME

A

B

C

D

E

F

G

H

I

J

K

MASTER PLAN FOR KOZHIKODE CITY - 2040

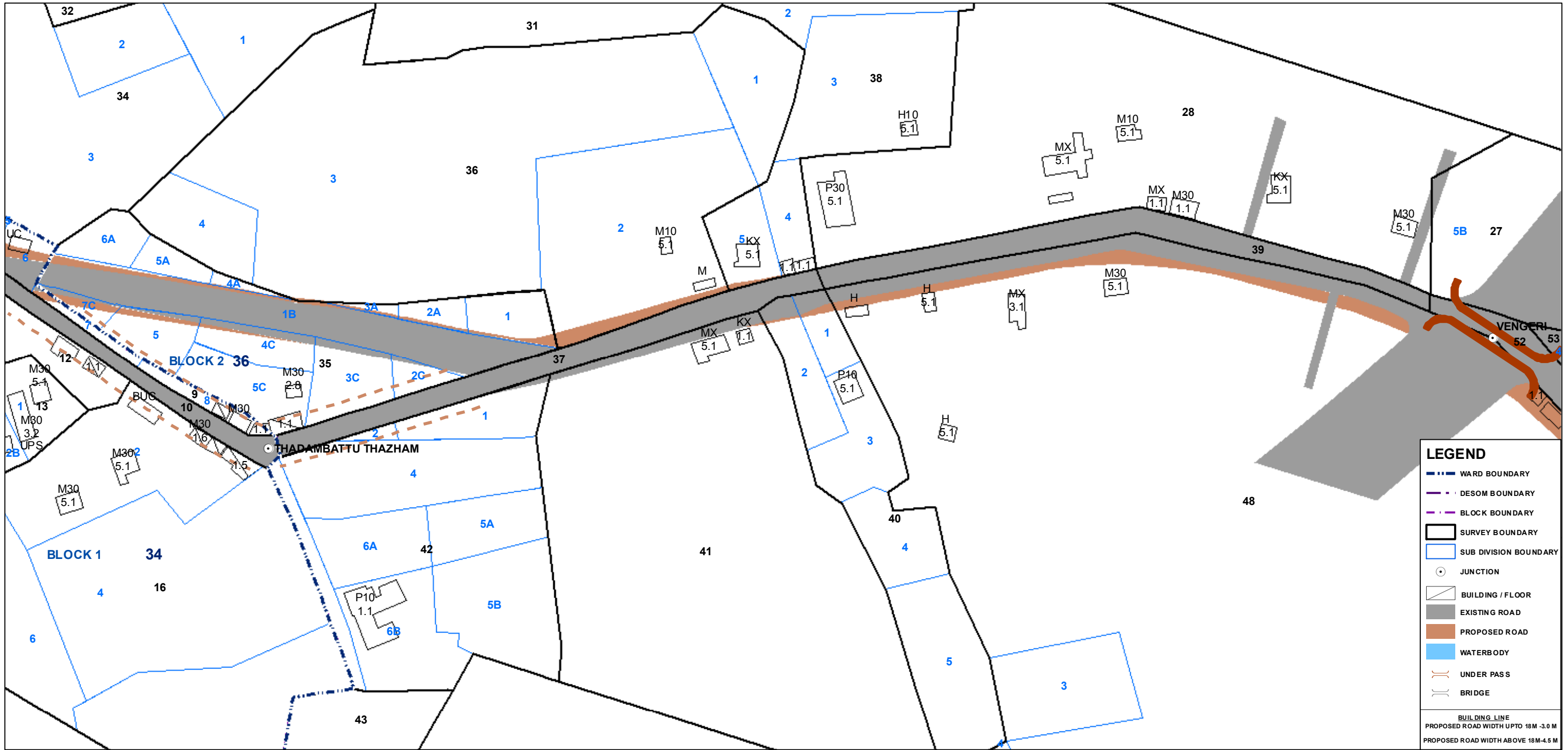
TRANSPORTATION PLAN - ROAD ALIGNMENT MAP

WESTHILL KARAPARAMBA BALUSSERI ROAD

MP/04/II/12H



SCALE 1:1600



LEGEND

- WARD BOUNDARY
- DESOM BOUNDARY
- BLOCK BOUNDARY
- SURVEY BOUNDARY
- SUB DIVISION BOUNDARY
- JUNCTION
- ▭ BUILDING / FLOOR
- ▭ EXISTING ROAD
- ▭ PROPOSED ROAD
- ▭ WATERBODY
- ▭ UNDER PASS
- ▭ BRIDGE

BUILDING LINE
 PROPOSED ROAD WIDTH UPTO 18M -3.0 M
 PROPOSED ROAD WIDTH ABOVE 18M-4.5 M

SHEET NAME	A	B	C	D	E	F	G	H	I	J	K
------------	---	---	---	---	---	---	---	---	---	---	---

MASTER PLAN FOR KOZHIKODE CITY - 2040

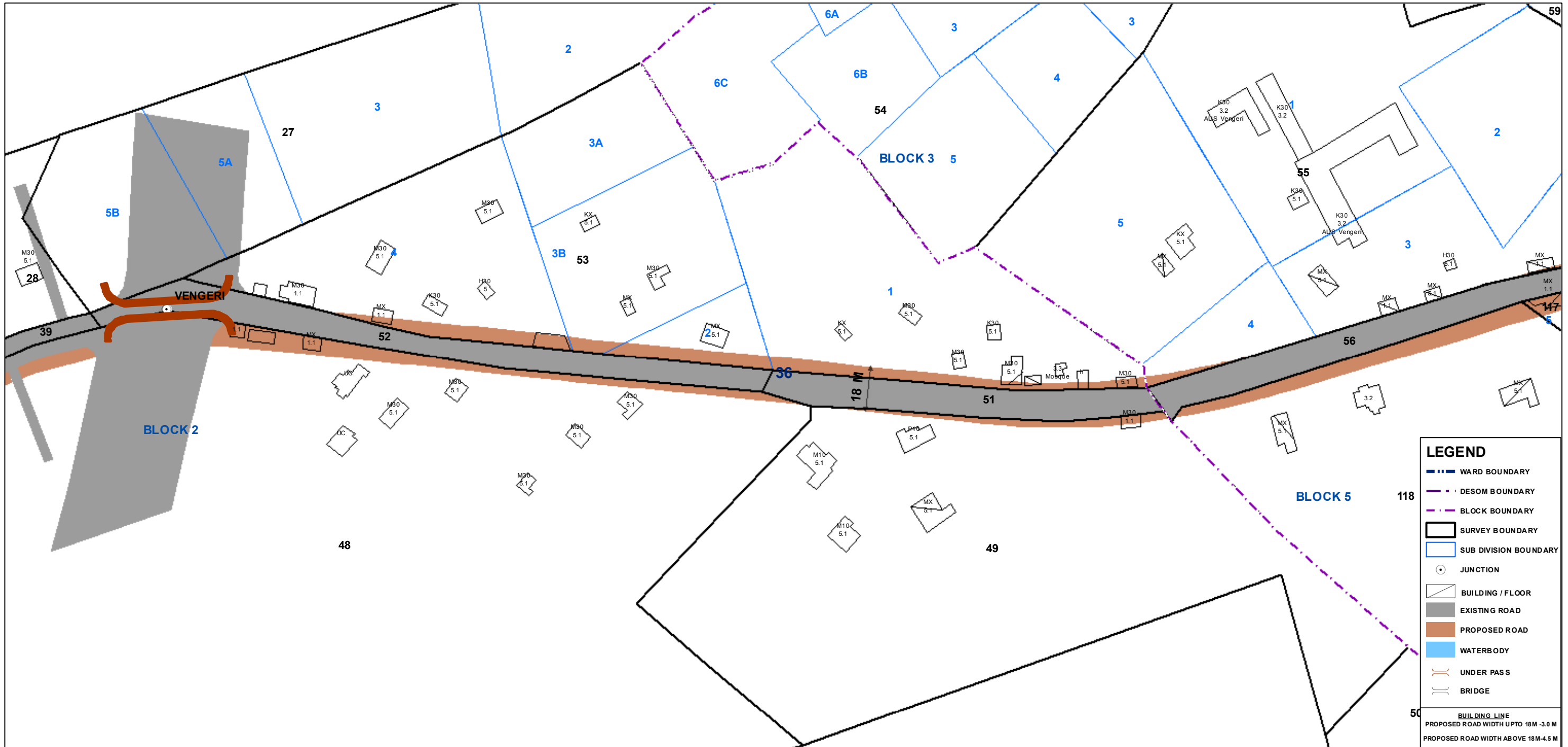
TRANSPORTATION PLAN - ROAD ALIGNMENT MAP

WESTHILL KARAPARAMBA BALUSSERI ROAD

MP/04/II/12'I



SCALE 1:1600



SHEET NAME

A	B	C	D	E	F	G	H	I	J	K
---	---	---	---	---	---	---	---	---	---	---

MASTER PLAN FOR KOZHIKODE CITY - 2040

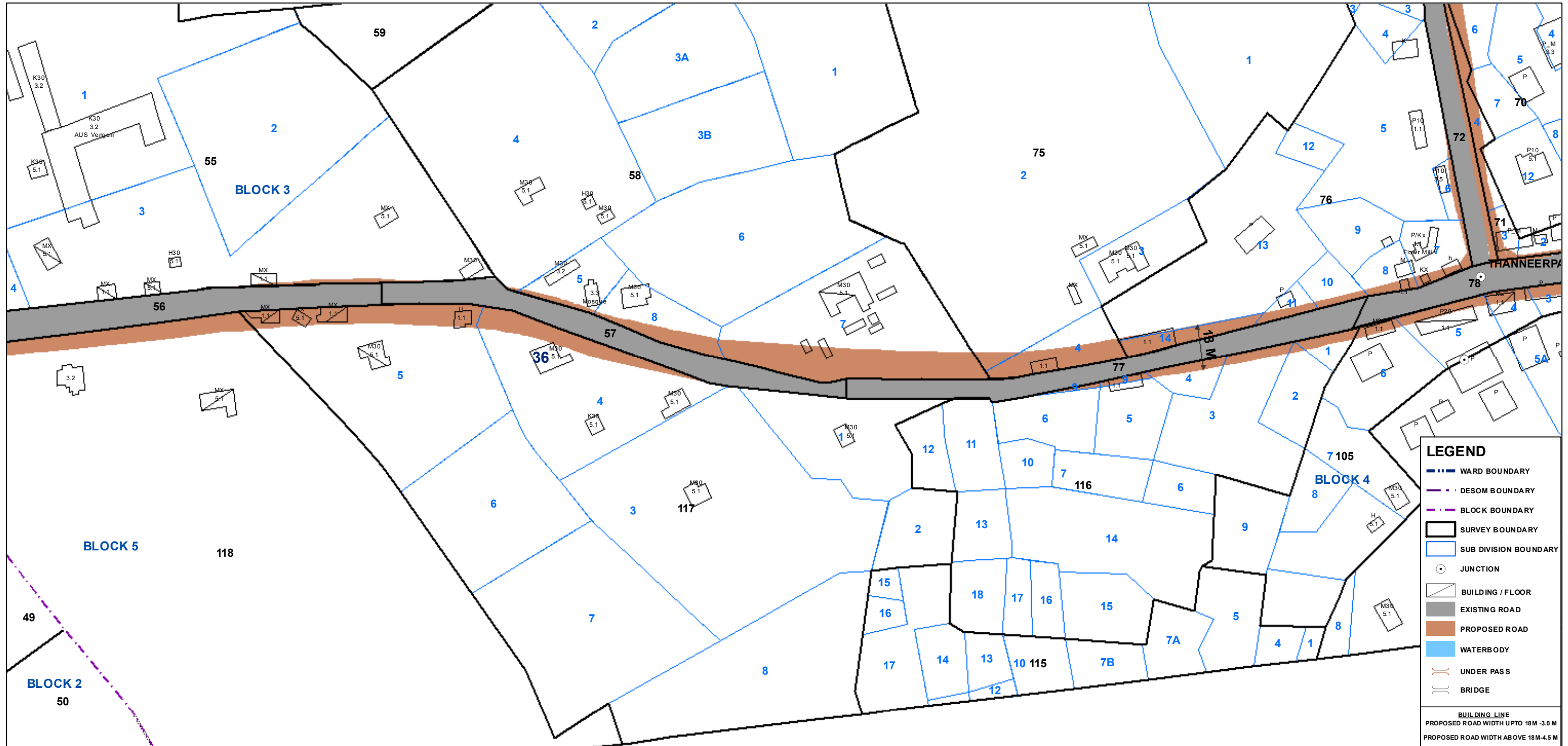
TRANSPORTATION PLAN - ROAD ALIGNMENT MAP

WESTHILL KARAPARAMBA BALUSSERI ROAD

MP/04/II/12J



SCALE 1:1600



SHEET NAME

A	B	C	D	E	F	G	H	I	J	K
---	---	---	---	---	---	---	---	---	---	---

MASTER PLAN FOR KOZHIKODE CITY - 2040

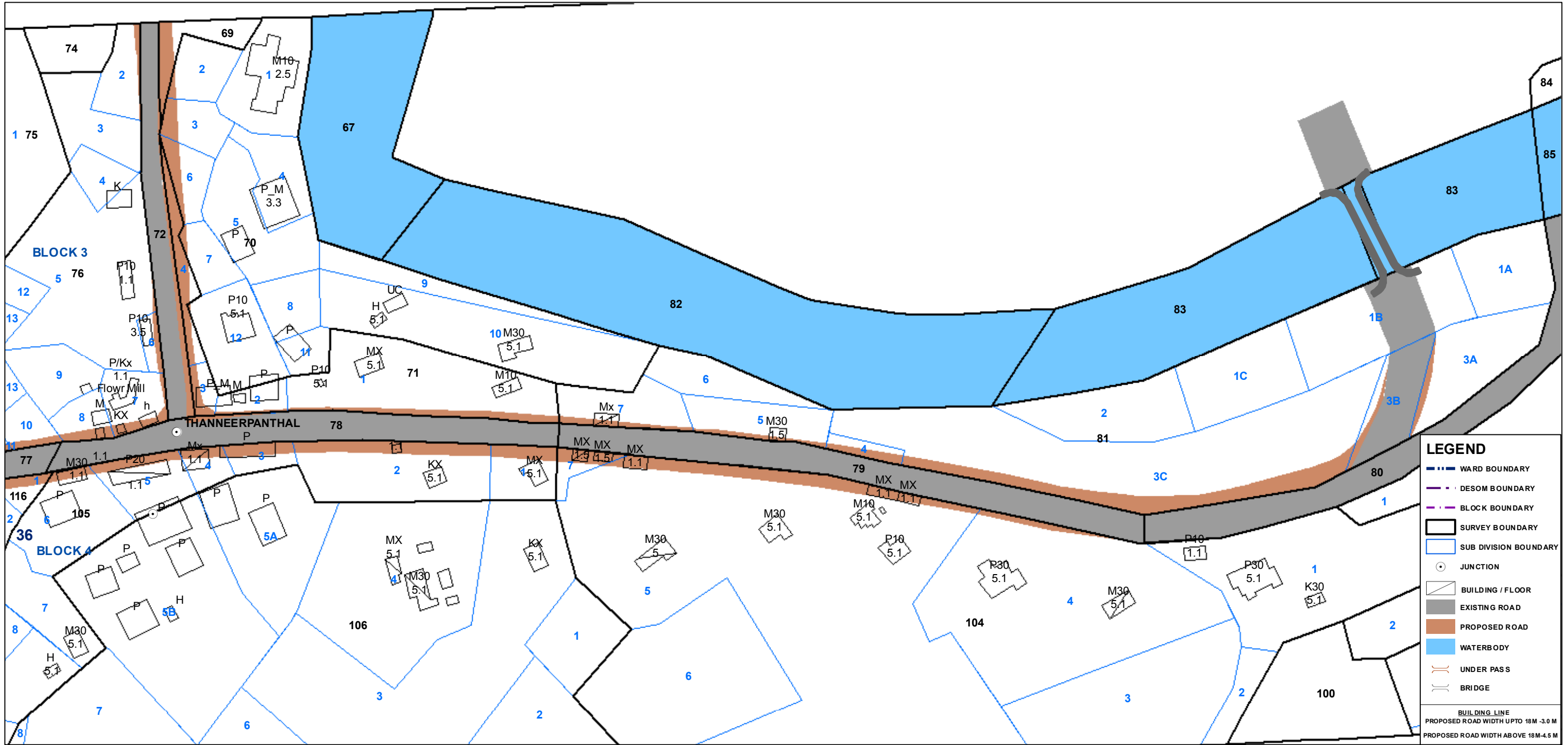
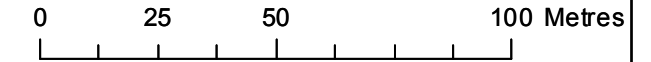
TRANSPORTATION PLAN - ROAD ALIGNMENT MAP

WESTHILL KARAPARAMBA BALUSSERI ROAD


MP/04/II/12K



SCALE 1:1600



SHEET NAME	A	B	C	D	E	F	G	H	I	J	K
------------	---	---	---	---	---	---	---	---	---	---	---



MASTER PLAN FOR KOZHIKODE CITY - 2040

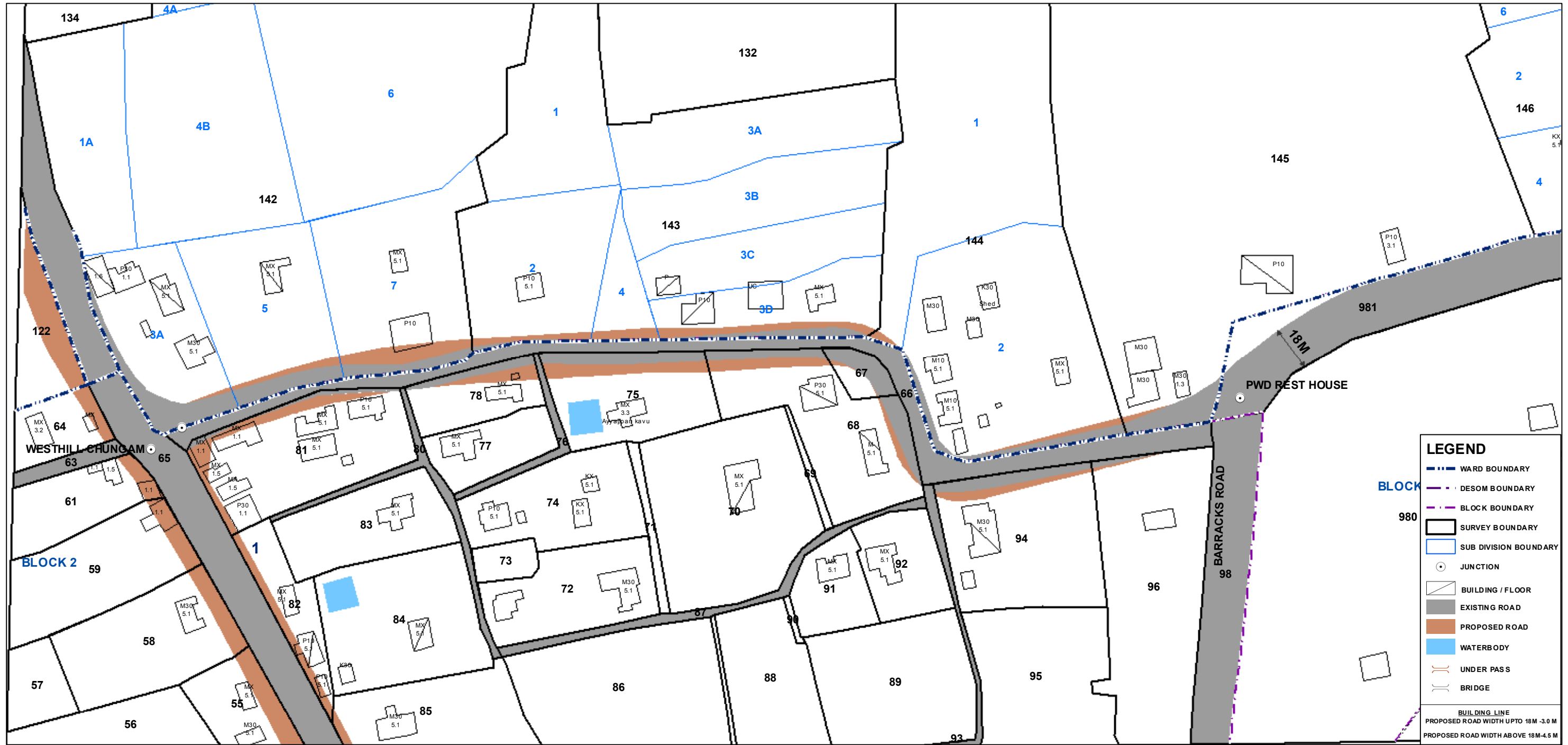
TRANSPORTATION PLAN - ROAD ALIGNMENT MAP

WESTHILL KARAPARAMBA BALUSSERI ROAD

MP/04/II/12A



SCALE 1:1600



LEGEND

- WARD BOUNDARY
- DESOM BOUNDARY
- BLOCK BOUNDARY
- SURVEY BOUNDARY
- SUB DIVISION BOUNDARY
- JUNCTION
- ▭ BUILDING / FLOOR
- ▭ EXISTING ROAD
- ▭ PROPOSED ROAD
- ▭ WATERBODY
- ⌋ UNDER PASS
- ⌋ BRIDGE

BLOCK

980

BUILDING LINE
 PROPOSED ROAD WIDTH UPTO 18M -3.0 M
 PROPOSED ROAD WIDTH ABOVE 18M-4.5 M

SHEET NAME		B	C	D	E	F	G	H	I	J	K
------------	--	---	---	---	---	---	---	---	---	---	---