

MASTER PLAN FOR KOZHIKODE CITY - 2040

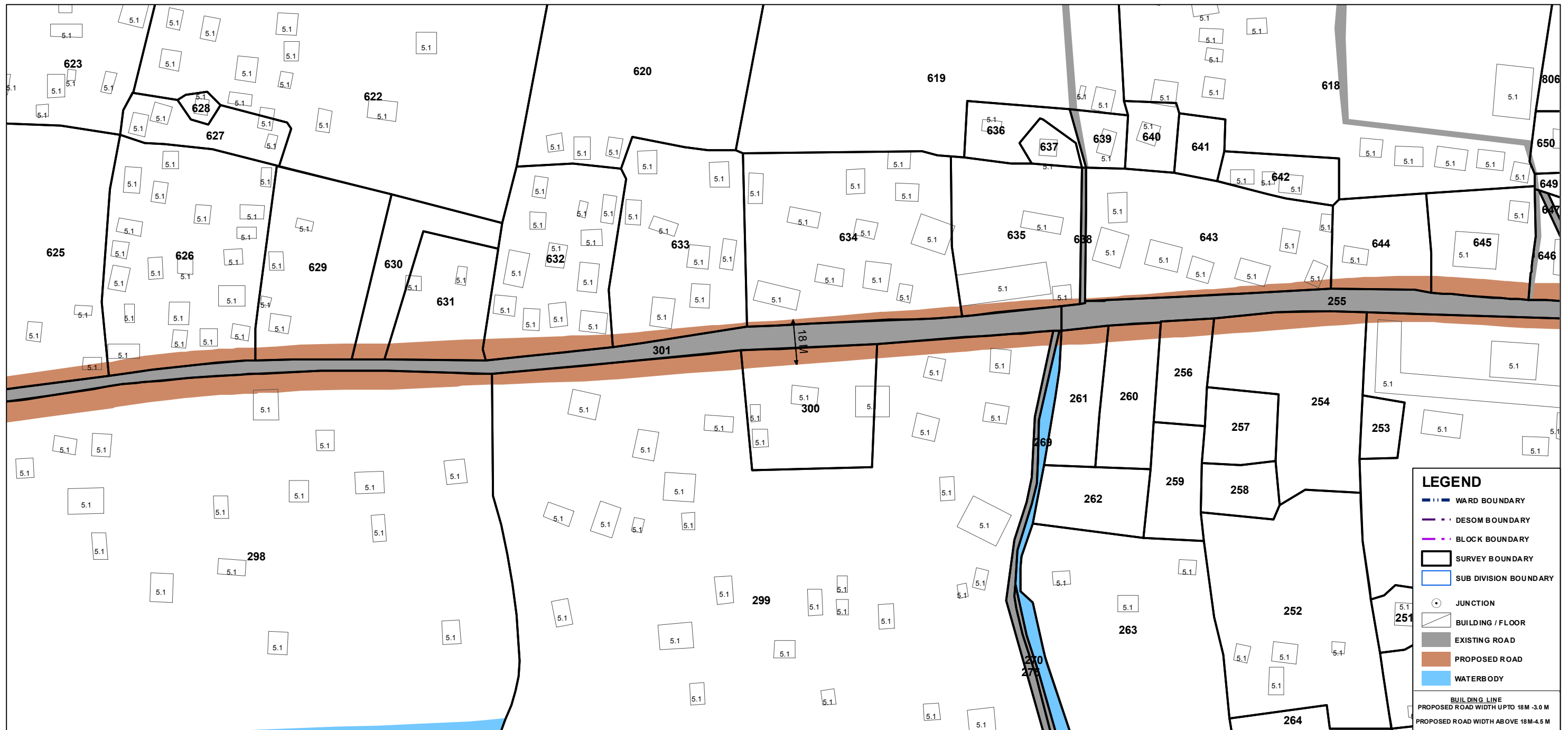
TRANSPORTATION PLAN - ROAD ALIGNMENT MAP

OLD BEYPORE ROAD

MP/04/II/13B



SCALE 1:1600



LEGEND

- - - WARD BOUNDARY
- - - DESOM BOUNDARY
- - - BLOCK BOUNDARY
- SURVEY BOUNDARY
- SUB DIVISION BOUNDARY
- JUNCTION
- BUILDING / FLOOR
- EXISTING ROAD
- PROPOSED ROAD
- WATERBODY

BUILDING LINE
 PROPOSED ROAD WIDTH UPTO 18M -3.0 M
 PROPOSED ROAD WIDTH ABOVE 18M-4.5 M

SHEET NAME

A

B

C

D

E

F

G

H

I

J

K

L

MASTER PLAN FOR KOZHIKODE CITY - 2040

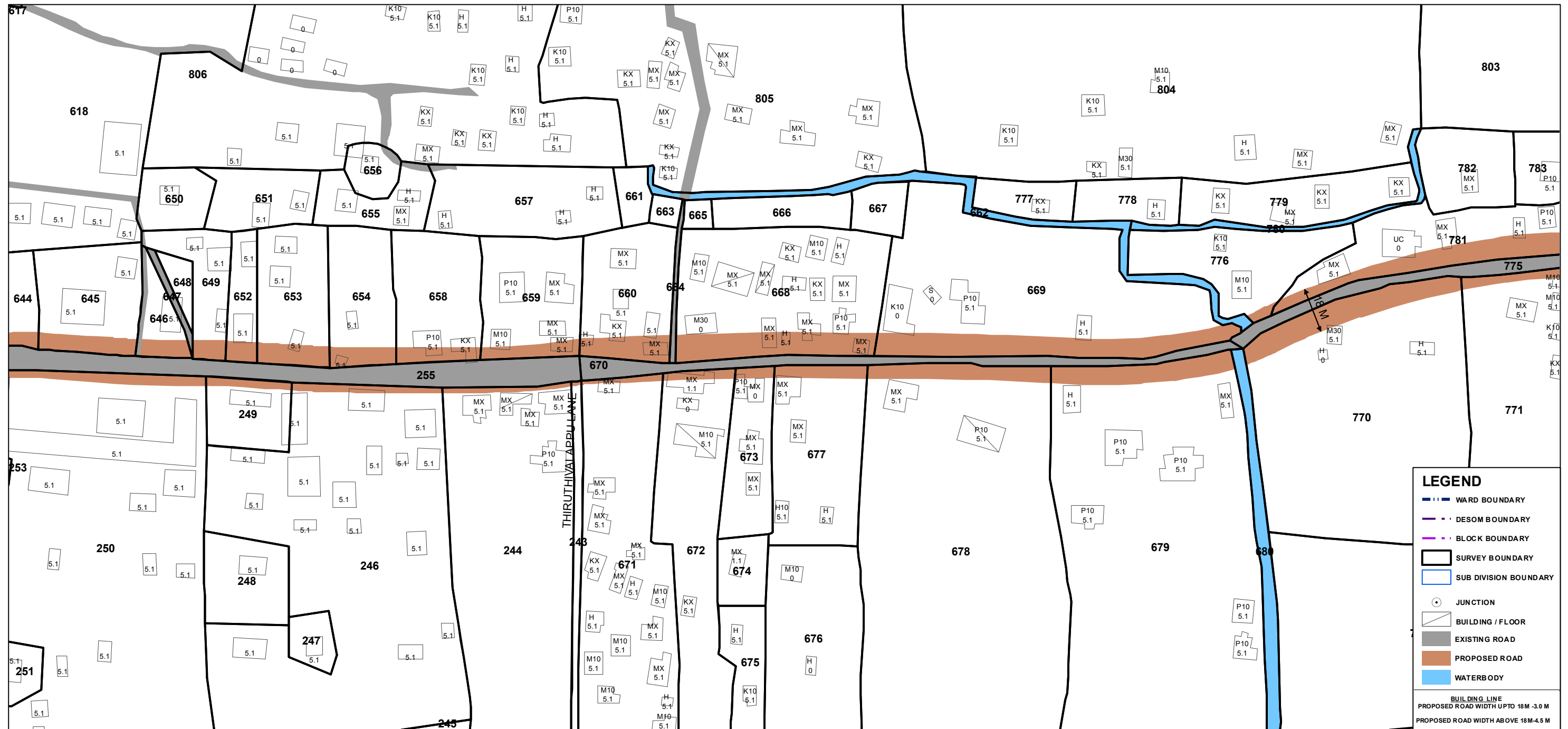
TRANSPORTATION PLAN - ROAD ALIGNMENT MAP

OLD BEYPORE ROAD

MP/04/II/13C



SCALE 1:1600



LEGEND

- WARD BOUNDARY
- - - DESOM BOUNDARY
- - - BLOCK BOUNDARY
- SURVEY BOUNDARY
- SUB DIVISION BOUNDARY
- JUNCTION
- BUILDING / FLOOR
- EXISTING ROAD
- PROPOSED ROAD
- WATERBODY

BUILDING LINE
 PROPOSED ROAD WIDTH UPTO 18M -3.0 M
 PROPOSED ROAD WIDTH ABOVE 18M-4.5 M

SHEET NAME	A	B	C	D	E	F	G	H	I	J	K	L
------------	---	---	---	---	---	---	---	---	---	---	---	---

MASTER PLAN FOR KOZHIKODE CITY - 2040

TRANSPORTATION PLAN - ROAD ALIGNMENT MAP

OLD BEYPORE ROAD

MP/04/II/13D



SCALE 1:1600



LEGEND

- WARD BOUNDARY
- DESOM BOUNDARY
- BLOCK BOUNDARY
- SURVEY BOUNDARY
- SUB DIVISION BOUNDARY
- JUNCTION
- ▭ BUILDING / FLOOR
- ▬ EXISTING ROAD
- ▬ PROPOSED ROAD
- ▬ WATERBODY

BUILDING LINE
 PROPOSED ROAD WIDTH UPTO 18M -3.0 M
 PROPOSED ROAD WIDTH ABOVE 18M-4.5 M

SHEET NAME	A	B	C	D	E	F	G	H	I	J	K	L
------------	---	---	---	---	---	---	---	---	---	---	---	---

MASTER PLAN FOR KOZHIKODE CITY - 2040

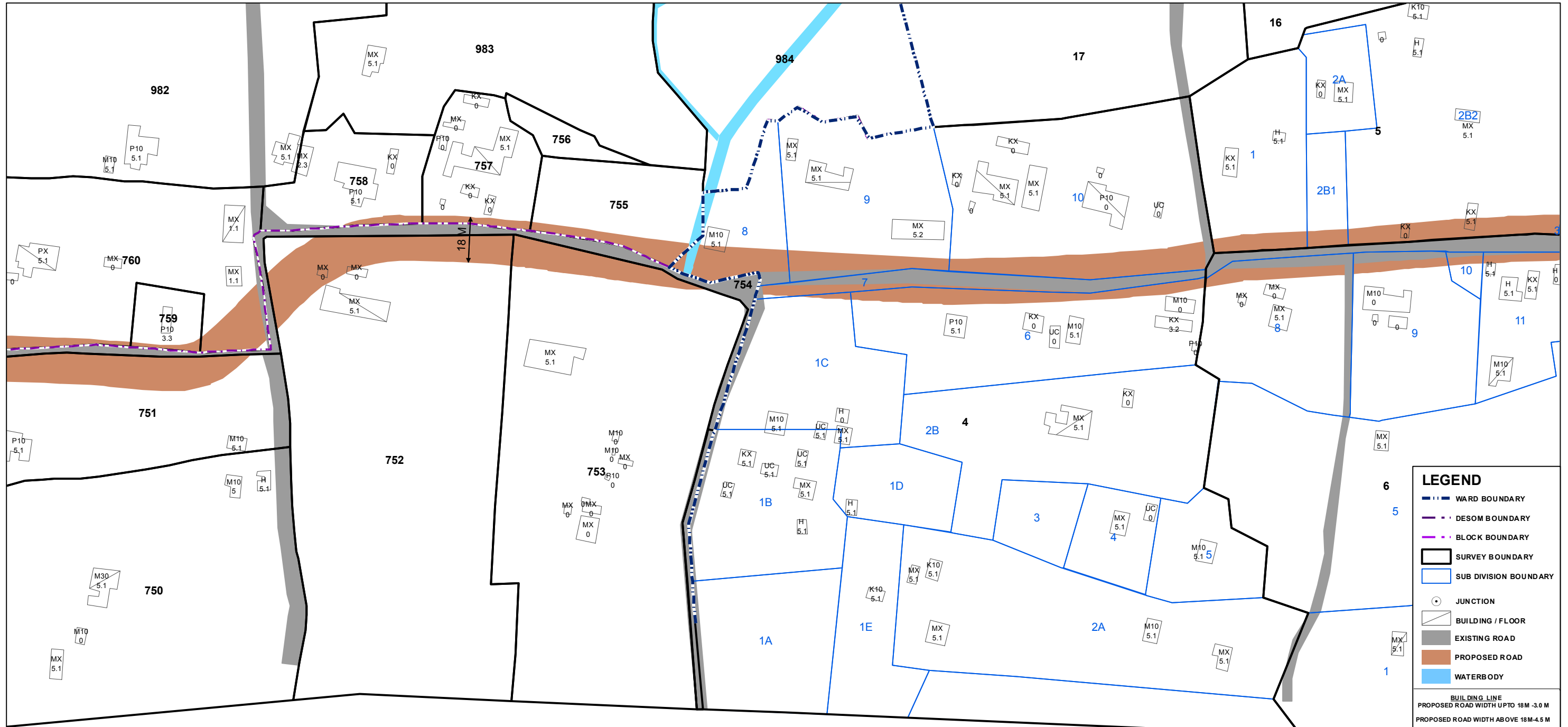
TRANSPORTATION PLAN - ROAD ALIGNMENT MAP

OLD BEYPORE ROAD

MP/04/II/13E



SCALE 1:1600



LEGEND

- WARD BOUNDARY
- DESOM BOUNDARY
- BLOCK BOUNDARY
- SURVEY BOUNDARY
- SUB DIVISION BOUNDARY
- JUNCTION
- BUILDING / FLOOR
- EXISTING ROAD
- PROPOSED ROAD
- WATERBODY

BUILDING LINE
 PROPOSED ROAD WIDTH UPTO 18M -3.0 M
 PROPOSED ROAD WIDTH ABOVE 18M-4.5 M

SHEET NAME

A	B	C	D	E	F	G	H	I	J	K	L
---	---	---	---	---	---	---	---	---	---	---	---

MASTER PLAN FOR KOZHIKODE CITY - 2040

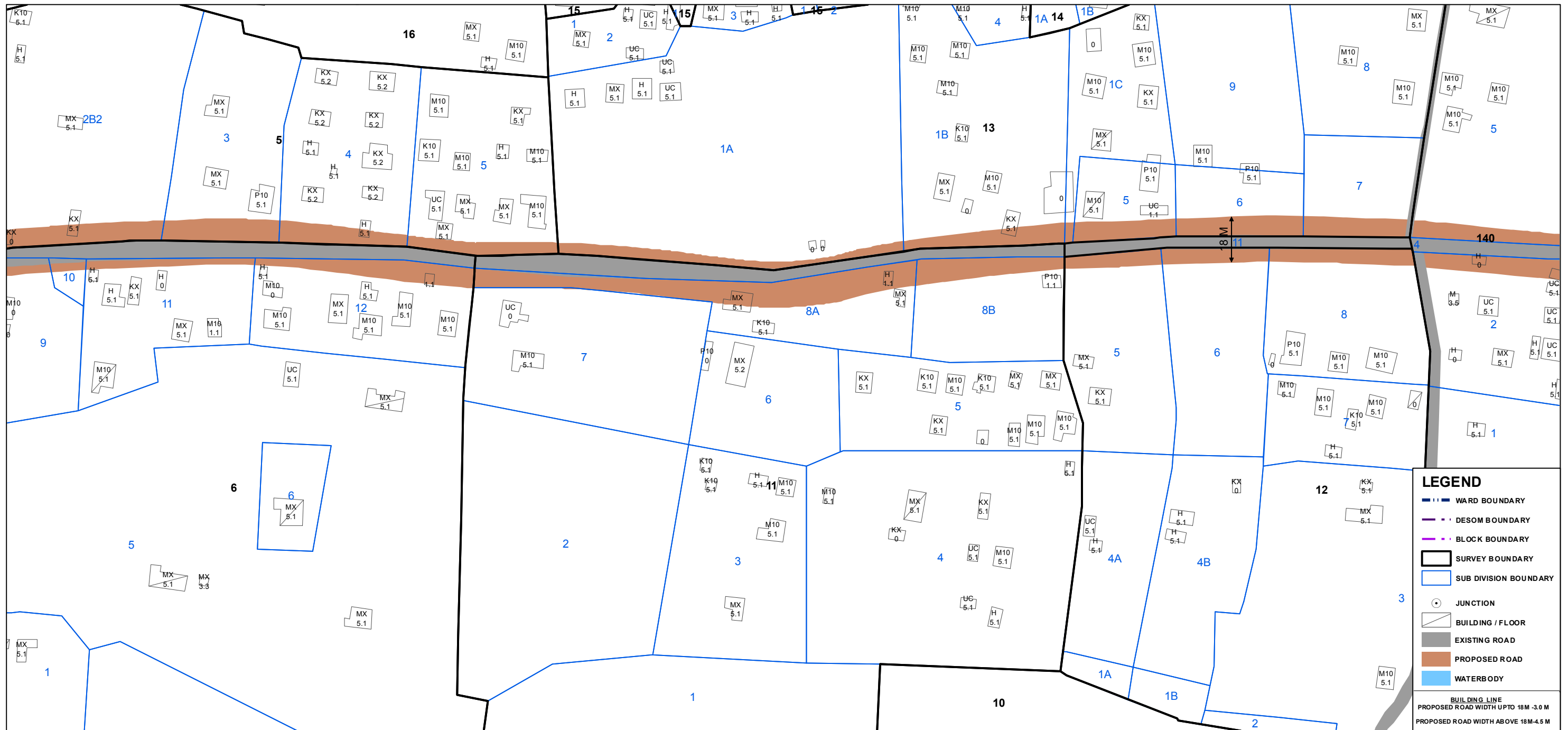
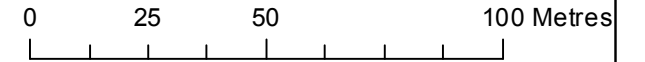
TRANSPORTATION PLAN - ROAD ALIGNMENT MAP

OLD BEYPORE ROAD

MP/04/II/13F



SCALE 1:1600



SHEET NAME

A

B

C

D

E



G

H

I

J

K

L

MASTER PLAN FOR KOZHIKODE CITY - 2040

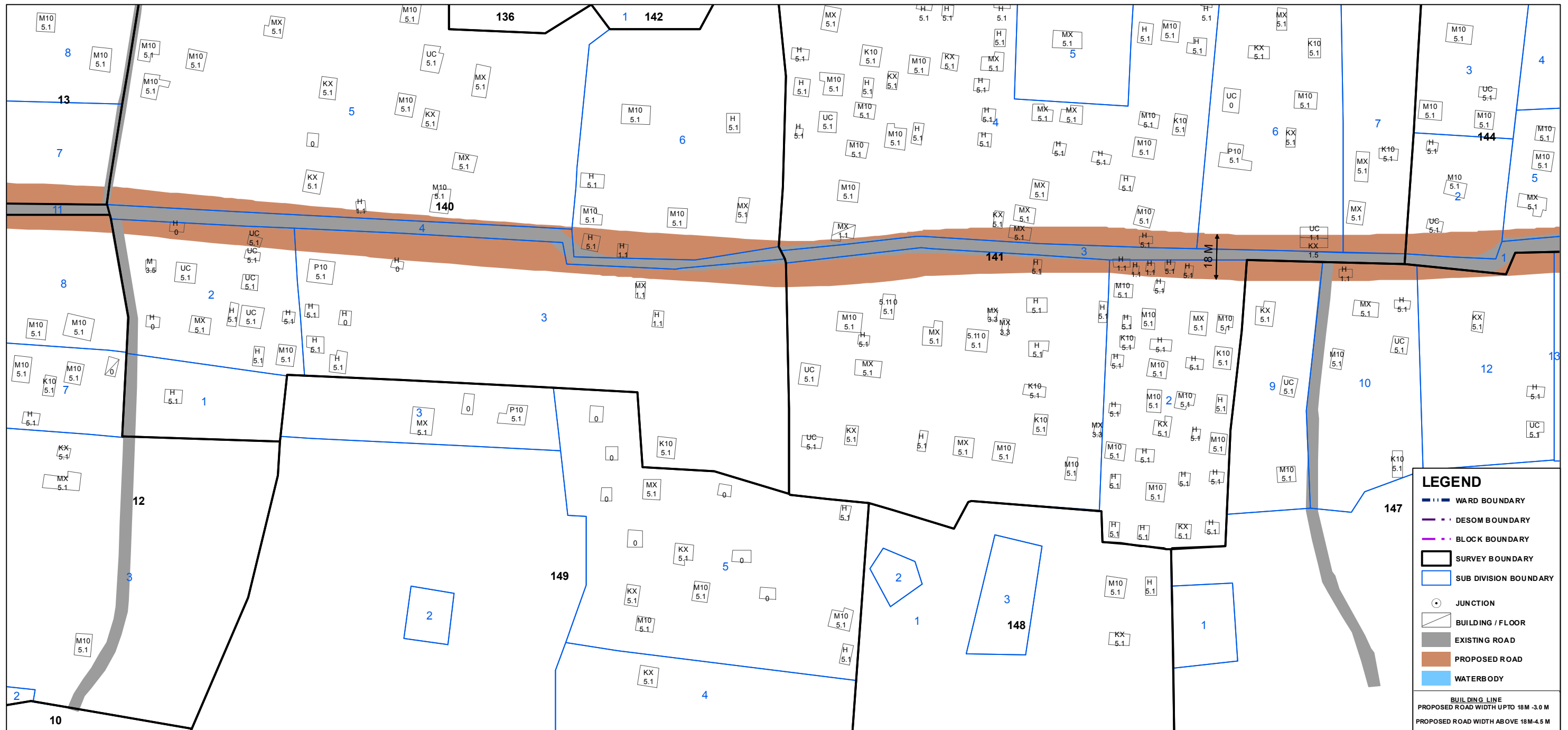
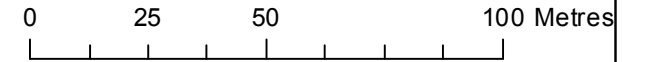
TRANSPORTATION PLAN - ROAD ALIGNMENT MAP

OLD BEYPORE ROAD

MP/04/II/13G



SCALE 1:1600



SHEET NAME

A	B	C	D	E	F	G	H	I	J	K	L
---	---	---	---	---	---	---	---	---	---	---	---

MASTER PLAN FOR KOZHIKODE CITY - 2040

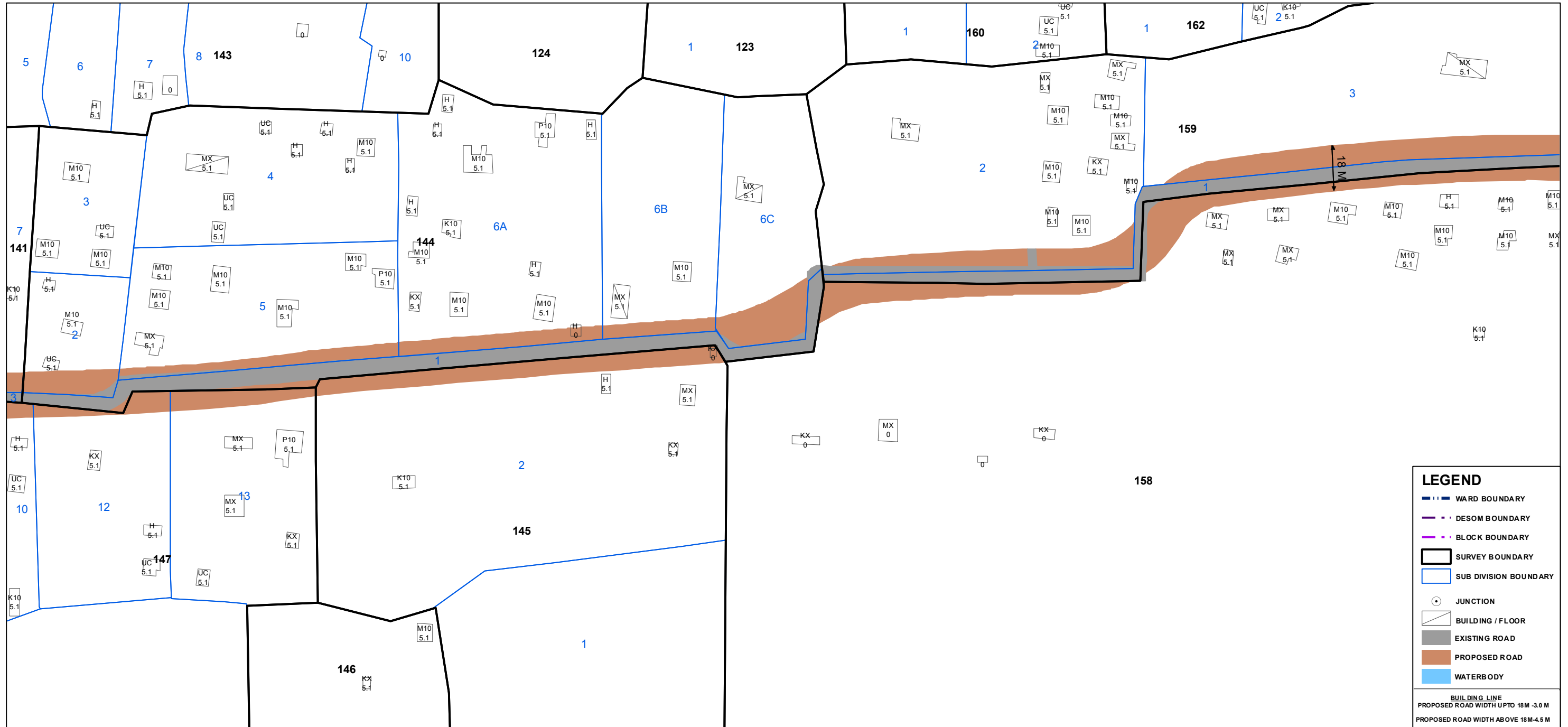
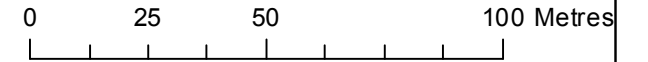
TRANSPORTATION PLAN - ROAD ALIGNMENT MAP

OLD BEYPORE ROAD

MP/04/II/13H



SCALE 1:1600




LEGEND

- WARD BOUNDARY
- - - DESOM BOUNDARY
- - - BLOCK BOUNDARY
- ▭ SURVEY BOUNDARY
- ▭ SUB DIVISION BOUNDARY
- JUNCTION
- ▭ BUILDING / FLOOR
- ▭ EXISTING ROAD
- ▭ PROPOSED ROAD
- ▭ WATERBODY

BUILDING LINE
 PROPOSED ROAD WIDTH UPTO 18M -3.0 M
 PROPOSED ROAD WIDTH ABOVE 18M-4.5 M

SHEET NAME	A	B	C	D	E	F	G	H	I	J	K	L
------------	---	---	---	---	---	---	---	---	---	---	---	---



MASTER PLAN FOR KOZHIKODE CITY - 2040

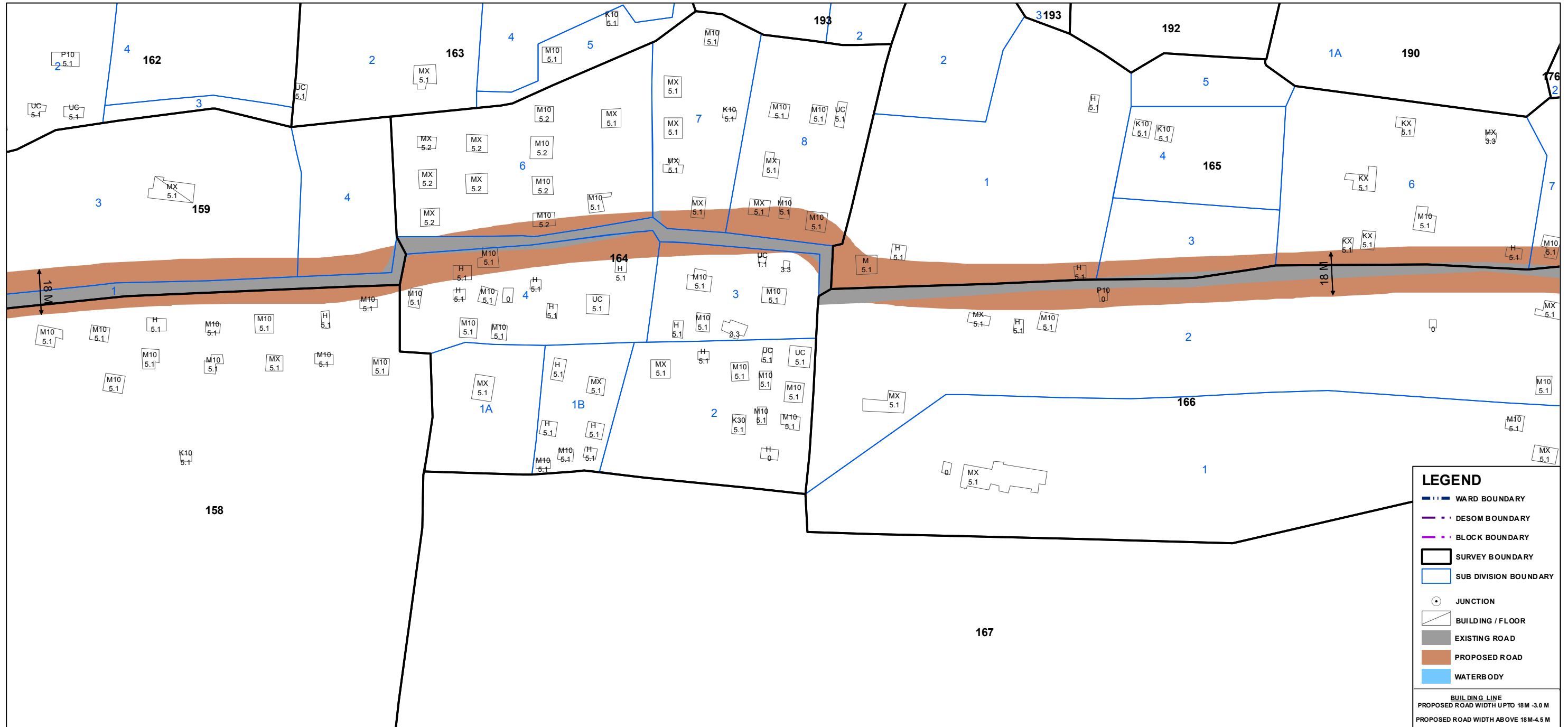
TRANSPORTATION PLAN - ROAD ALIGNMENT MAP

OLD BEYPORE ROAD

MP/04/II/13'I



SCALE 1:1600



SHEET NAME

A

B

C

D

E

F

G

H



J

K

L

MASTER PLAN FOR KOZHIKODE CITY - 2040

TRANSPORTATION PLAN - ROAD ALIGNMENT MAP

OLD BEYPORE ROAD

MP/04/II/13J



SCALE 1:1600



LEGEND

- WARD BOUNDARY
- DESOM BOUNDARY
- BLOCK BOUNDARY
- SURVEY BOUNDARY
- - - SUB DIVISION BOUNDARY
- JUNCTION
- ▨ BUILDING / FLOOR
- EXISTING ROAD
- PROPOSED ROAD
- WATERBODY

BUILDING LINE
 PROPOSED ROAD WIDTH UPTO 18M -3.0 M
 PROPOSED ROAD WIDTH ABOVE 18M-4.5 M

SHEET NAME	A	B	C	D	E	F	G	H	I	J	K	L
------------	---	---	---	---	---	---	---	---	---	---	---	---

MASTER PLAN FOR KOZHIKODE CITY - 2040

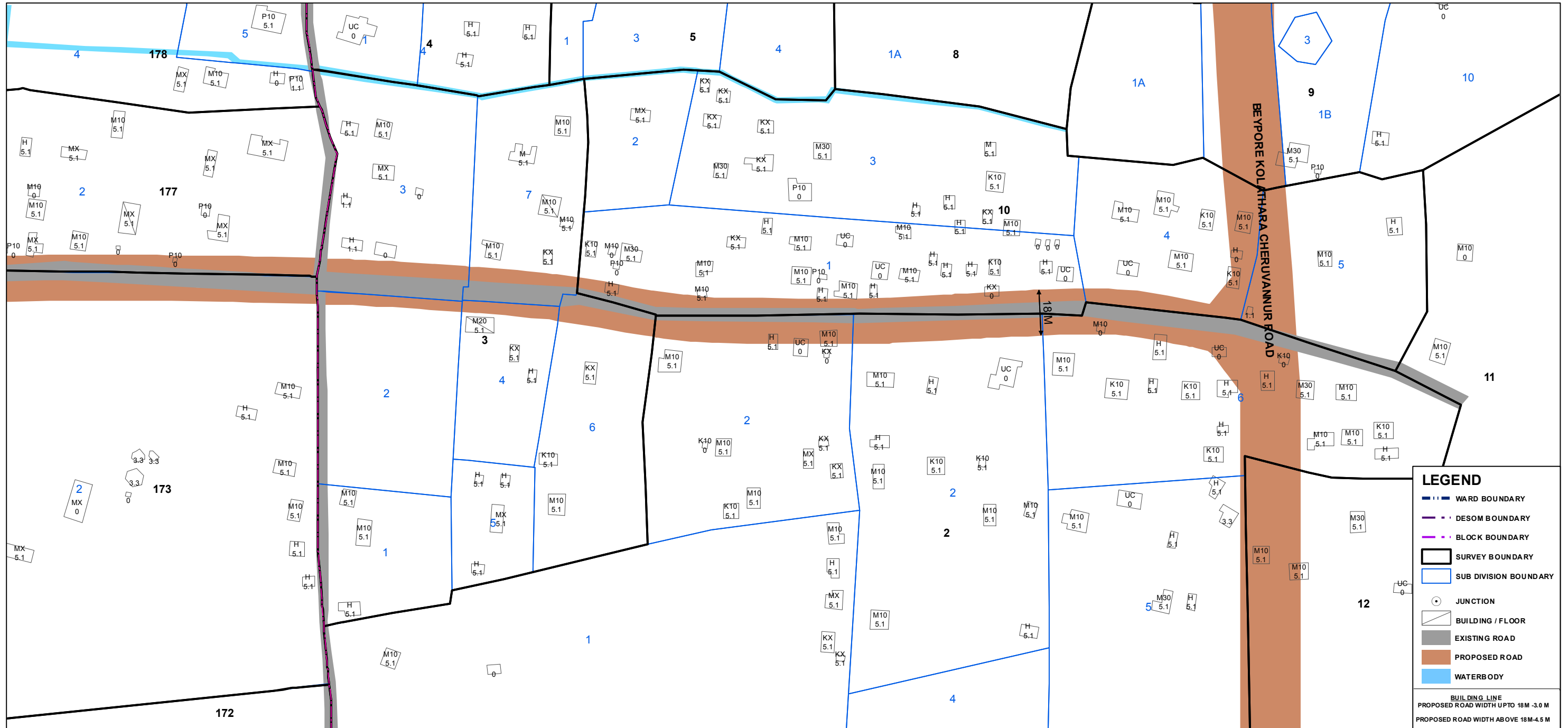
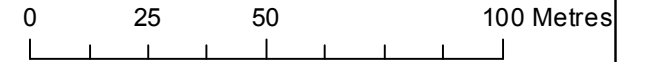
TRANSPORTATION PLAN - ROAD ALIGNMENT MAP

OLD BEYPORE ROAD

MP/04/II/13L



SCALE 1:1600



LEGEND

- WARD BOUNDARY
- DESOM BOUNDARY
- BLOCK BOUNDARY
- SURVEY BOUNDARY
- SUB DIVISION BOUNDARY
- JUNCTION
- BUILDING / FLOOR
- EXISTING ROAD
- PROPOSED ROAD
- WATERBODY

BUILDING LINE
 PROPOSED ROAD WIDTH UPTO 18M -3.0 M
 PROPOSED ROAD WIDTH ABOVE 18M-4.5 M

SHEET NAME

A	B	C	D	E	F	G	H	I	J	K	
----------	----------	----------	----------	----------	----------	----------	----------	----------	----------	----------	--

MASTER PLAN FOR KOZHIKODE CITY - 2040

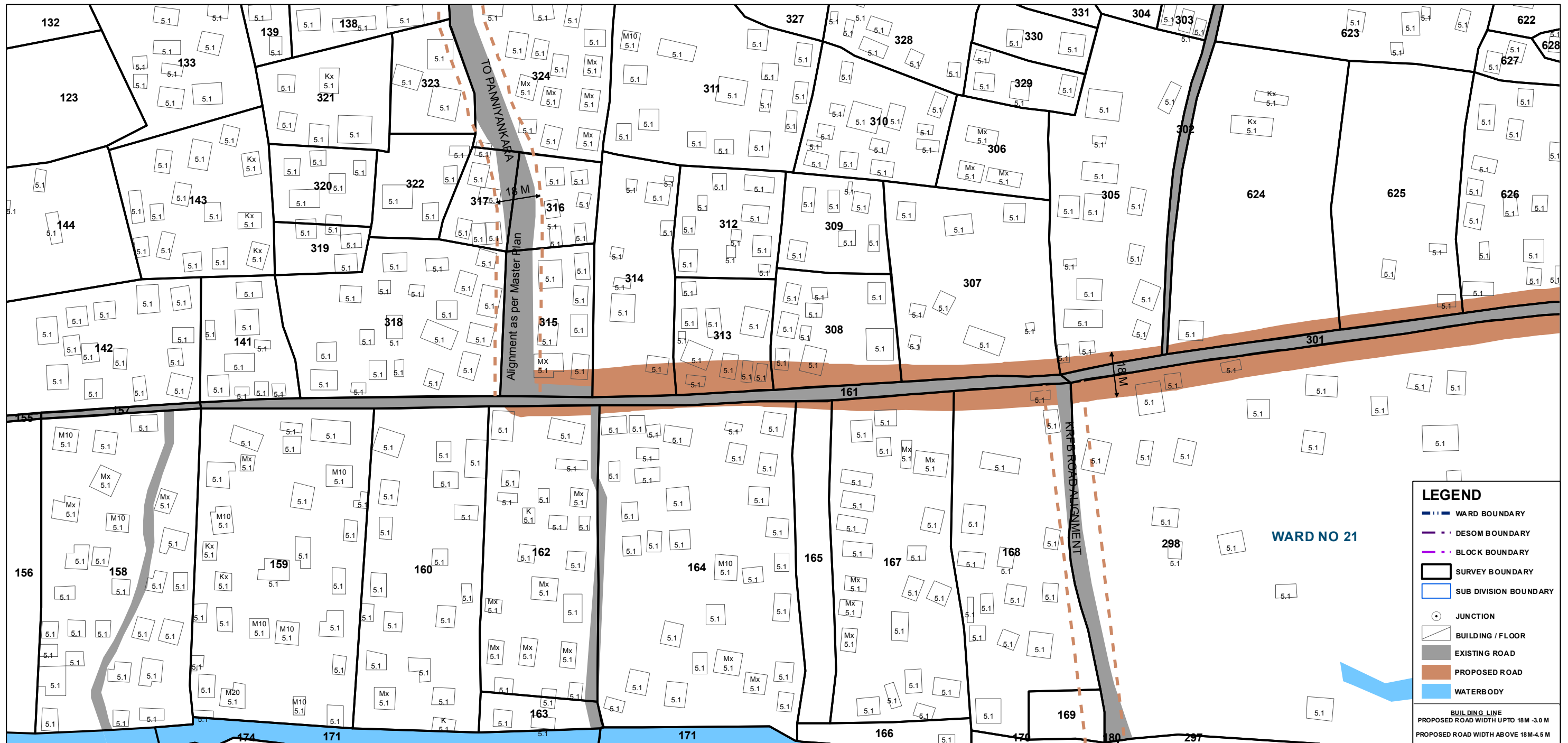
TRANSPORTATION PLAN - ROAD ALIGNMENT MAP

OLD BEYPORE ROAD

MP/04/II/13A



SCALE 1:1600



SHEET NAME

A	B	C	D	E	F	G	H	I	J	K	L
---	---	---	---	---	---	---	---	---	---	---	---