

# MASTER PLAN FOR KOZHIKODE CITY - 2040

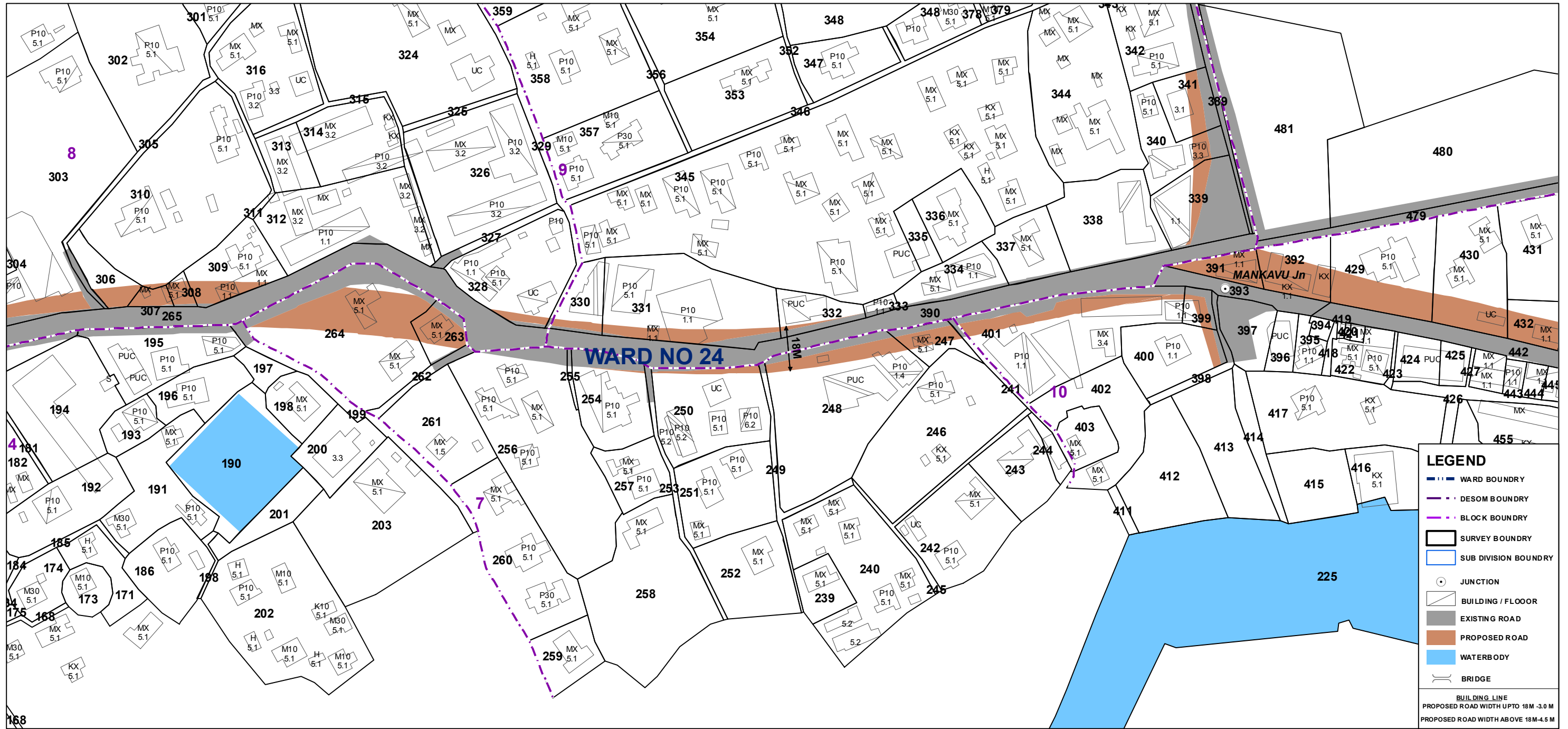
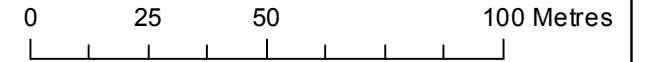
## TRANSPORTATION PLAN - ROAD ALIGNMENT MAP

### MOORIYAD KUNNATHUPALAM ROAD

MP/04/II/14B



SCALE 1:1600



#### LEGEND

- WARD BOUNDARY
  - DESOM BOUNDARY
  - BLOCK BOUNDARY
  - SURVEY BOUNDARY
  - SUB DIVISION BOUNDARY
  - JUNCTION
  - BUILDING / FLOOR
  - EXISTING ROAD
  - PROPOSED ROAD
  - WATERBODY
  - BRIDGE
- BUILDING LINE  
PROPOSED ROAD WIDTH UPTO 18M -3.0 M  
PROPOSED ROAD WIDTH ABOVE 18M-4.5 M

SHEET NAME

A	B	C	D	E	F	G	H	I
---	---	---	---	---	---	---	---	---

# MASTER PLAN FOR KOZHIKODE CITY - 2040

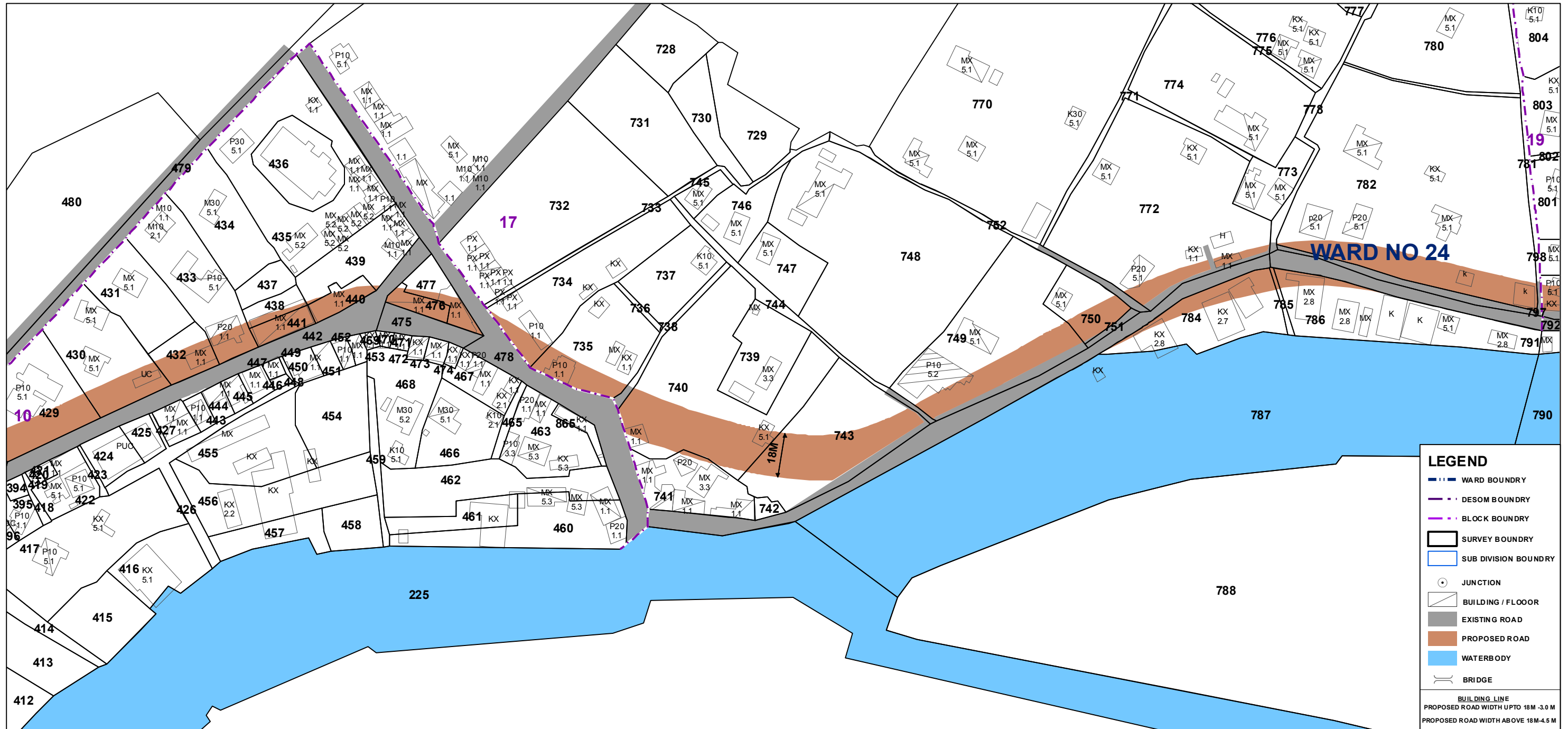
## TRANSPORTATION PLAN - ROAD ALIGNMENT MAP

### MOORIYAD KUNNATHUPALAM ROAD

MP/04/II/14C



SCALE 1:1600



**LEGEND**

- WARD BOUNDARY
- DESOM BOUNDARY
- BLOCK BOUNDARY
- SURVEY BOUNDARY
- SUB DIVISION BOUNDARY
- + JUNCTION
- BUILDING / FLOOR
- EXISTING ROAD
- PROPOSED ROAD
- WATERBODY
- BRIDGE

BUILDING LINE  
PROPOSED ROAD WIDTH UPTO 18M -3.0 M  
PROPOSED ROAD WIDTH ABOVE 18M-4.5 M

SHEET NAME

A	B	C	D	E	F	G	H	I
---	---	---	---	---	---	---	---	---

# MASTER PLAN FOR KOZHIKODE CITY - 2040

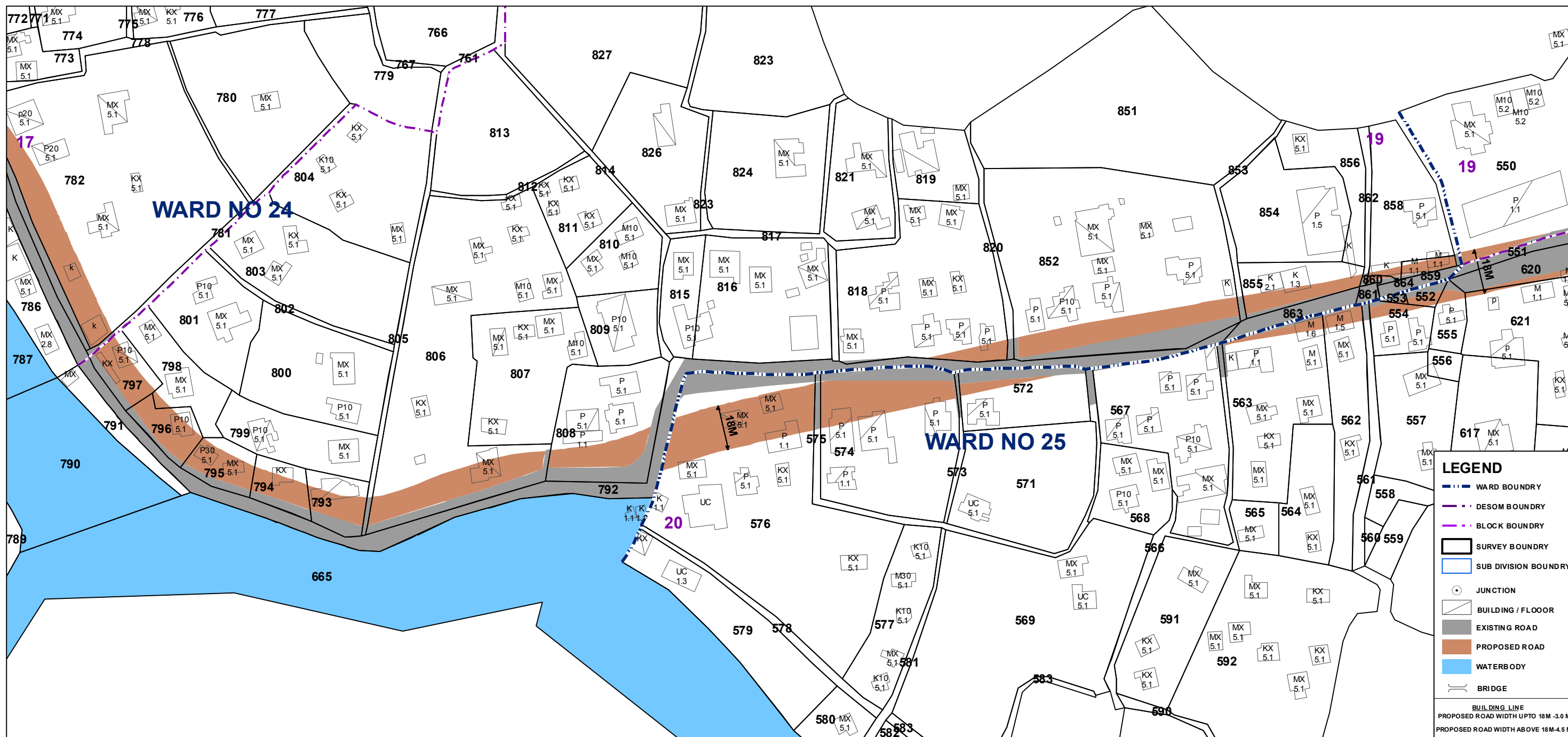

## TRANSPORTATION PLAN - ROAD ALIGNMENT MAP

### MOORIYAD KUNNATHUPALAM ROAD

MP/04/II/14D



SCALE 1:1600



SHEET NAME

A	B	C	D	E	F	G	H	I
---	---	---	---	---	---	---	---	---



# MASTER PLAN FOR KOZHIKODE CITY - 2040

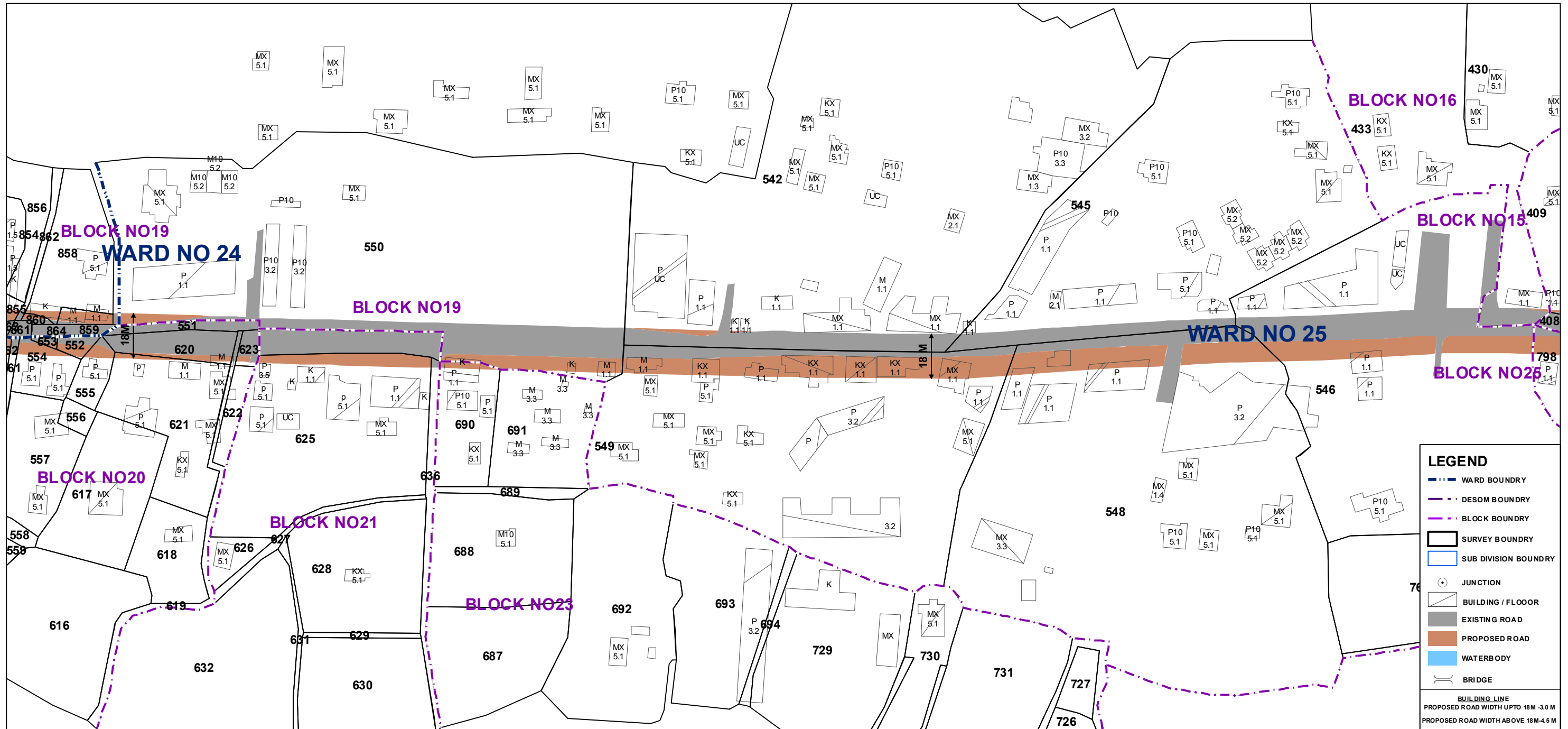
## TRANSPORTATION PLAN - ROAD ALIGNMENT MAP

### MOORIYAD KUNNATHUPALAM ROAD

MP/04/II/14E



SCALE 1:1600



SHEET NAME

A

B

C

D

E

F

G

H

I

# MASTER PLAN FOR KOZHIKODE CITY - 2040

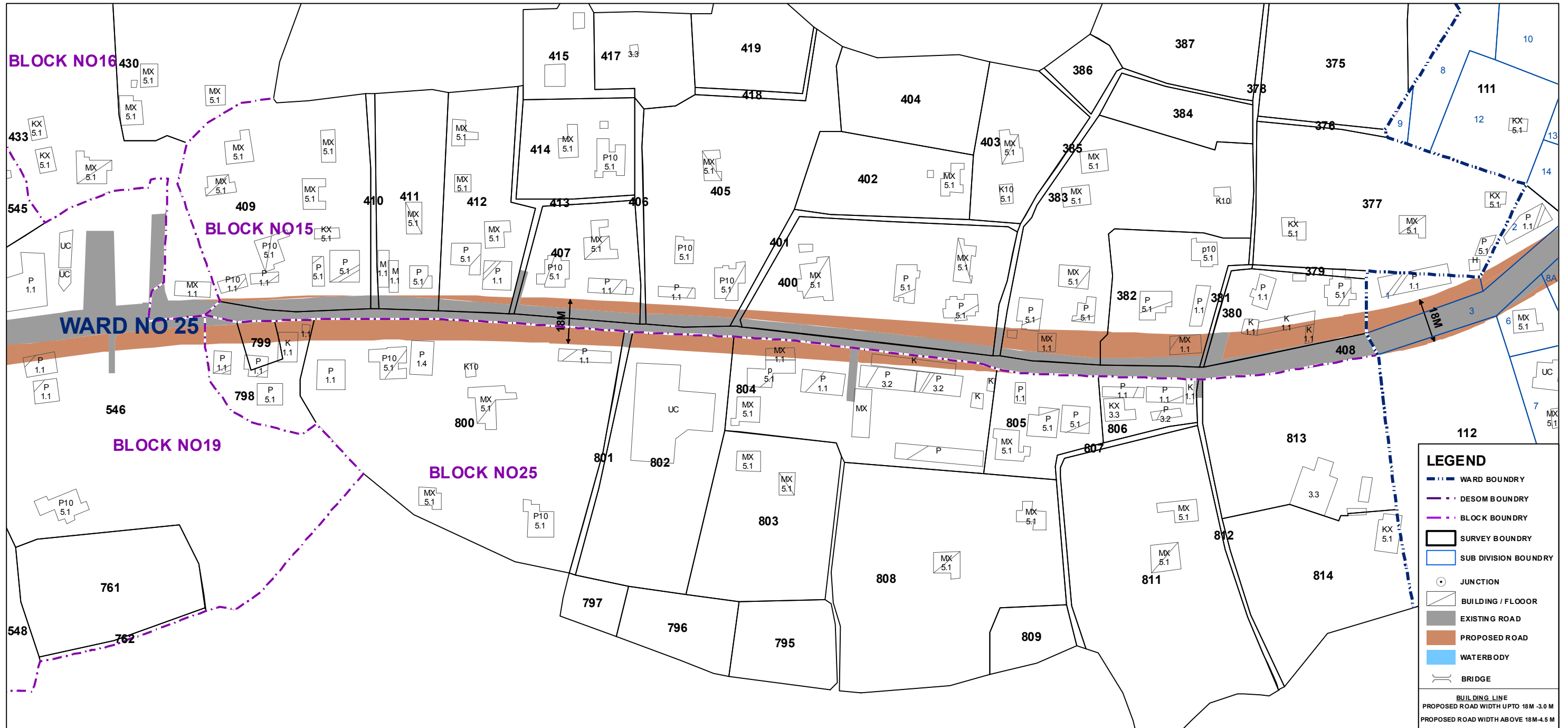
## TRANSPORTATION PLAN - ROAD ALIGNMENT MAP

### MOORIYAD KUNNATHUPALAM ROAD

MP/04/II/14F



SCALE 1:1600



SHEET NAME

A

B

C

D

E

F

G

H

I

# MASTER PLAN FOR KOZHIKODE CITY - 2040

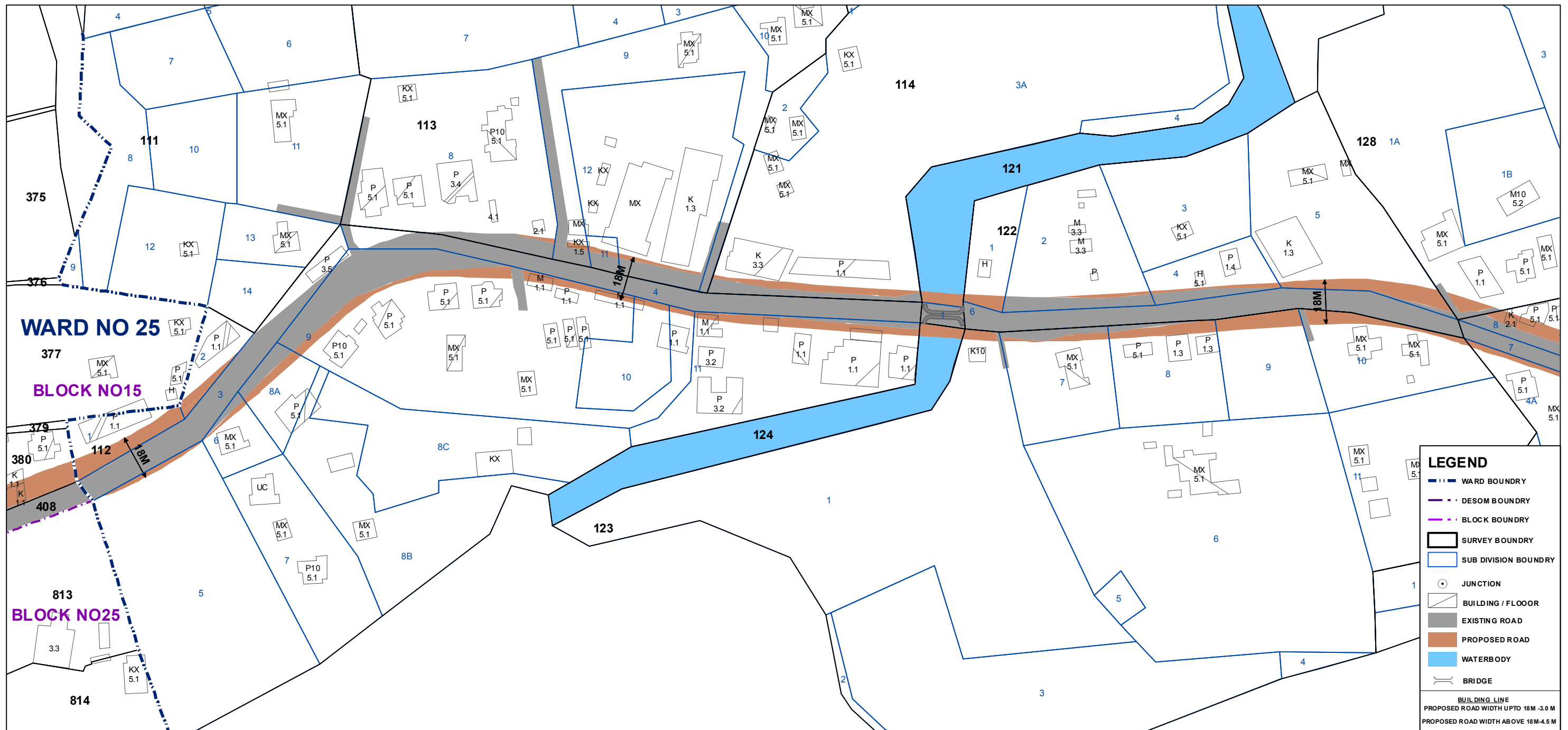
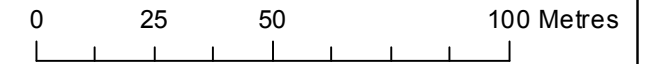
## TRANSPORTATION PLAN - ROAD ALIGNMENT MAP

### MOORIYAD KUNNATHUPALAM ROAD

MP/04/II/14G



SCALE 1:1600



SHEET NAME

A	B	C	D	E	F	G	H	I
---	---	---	---	---	---	---	---	---

# MASTER PLAN FOR KOZHIKODE CITY - 2040

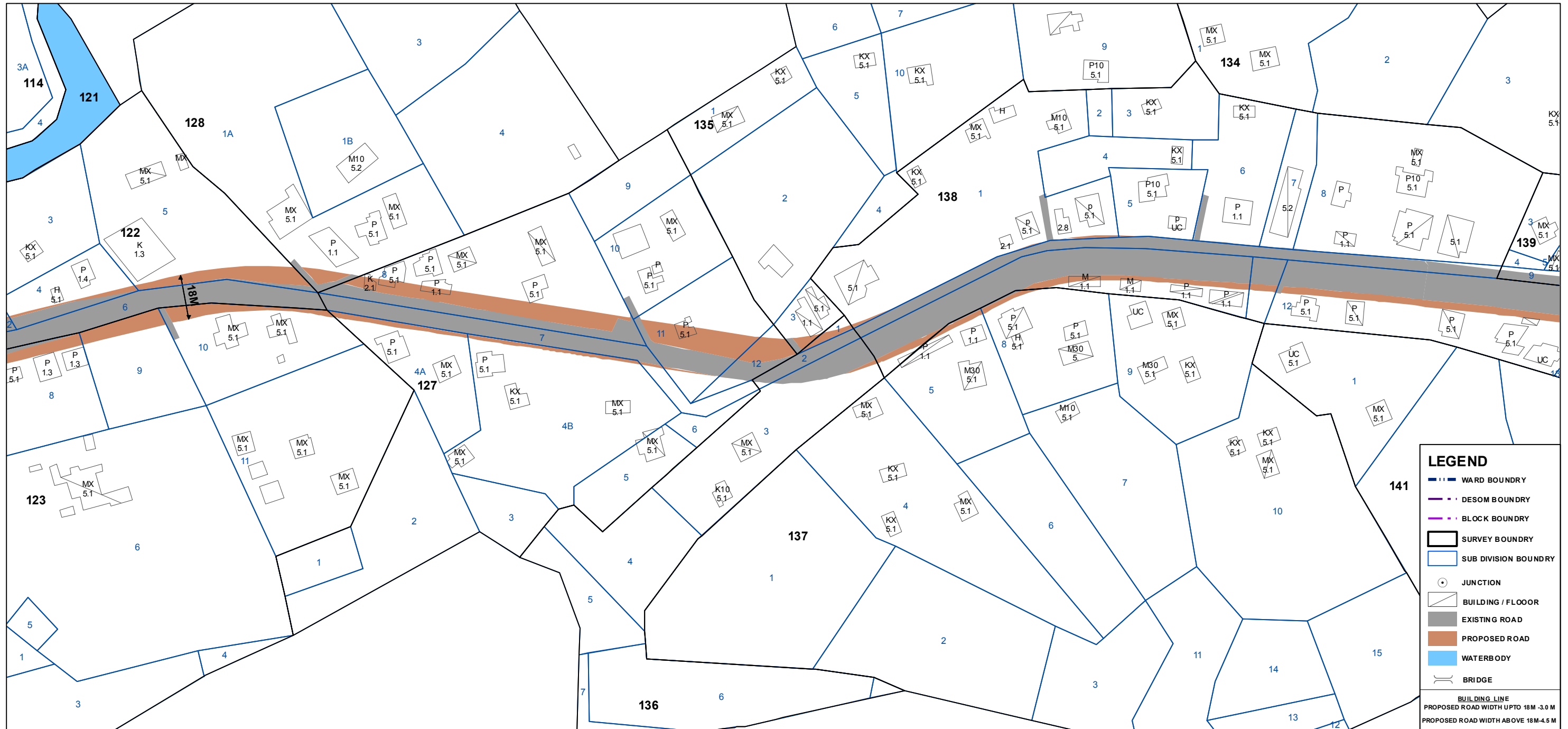
## TRANSPORTATION PLAN - ROAD ALIGNMENT MAP

### MOORIYAD KUNNATHUPALAM ROAD

MP/04/II/14H



SCALE 1:1600



**LEGEND**

- WARD BOUNDARY
- DESOM BOUNDARY
- BLOCK BOUNDARY
- SURVEY BOUNDARY
- SUB DIVISION BOUNDARY
- JUNCTION
- BUILDING / FLOOR
- EXISTING ROAD
- PROPOSED ROAD
- WATERBODY
- BRIDGE

BUILDING LINE  
PROPOSED ROAD WIDTH UPTO 18M -3.0 M  
PROPOSED ROAD WIDTH ABOVE 18M-4.5 M

SHEET NAME

A	B	C	D	E	F	G	H	I
---	---	---	---	---	---	---	---	---



# MASTER PLAN FOR KOZHIKODE CITY - 2040

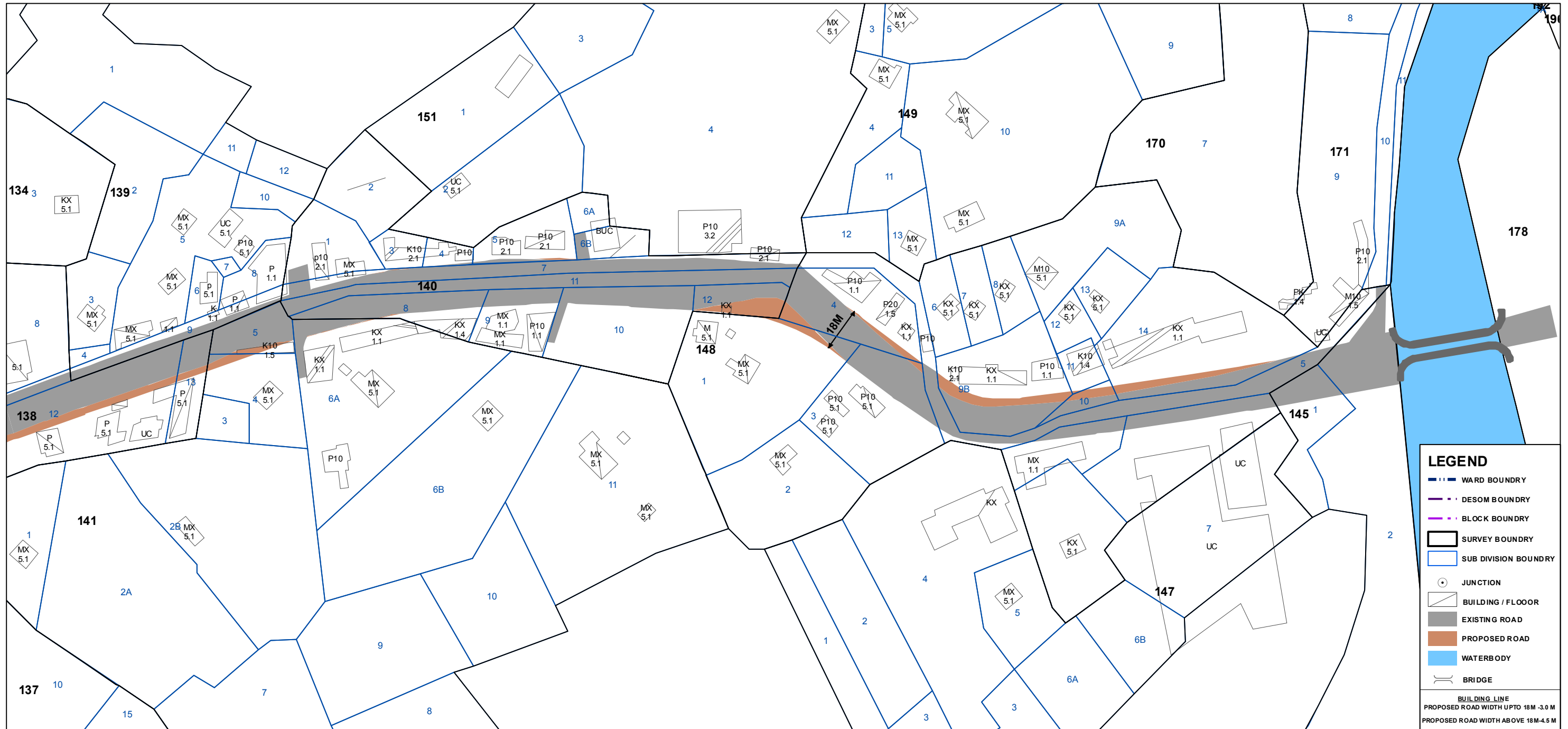
## TRANSPORTATION PLAN - ROAD ALIGNMENT MAP

### MOORIYAD KUNNATHUPALAM ROAD

MP/04/II/14'I



SCALE 1:1600



SHEET NAME

A	B	C	D	E	F	G	H	I
---	---	---	---	---	---	---	---	---



# MASTER PLAN FOR KOZHIKODE CITY - 2040

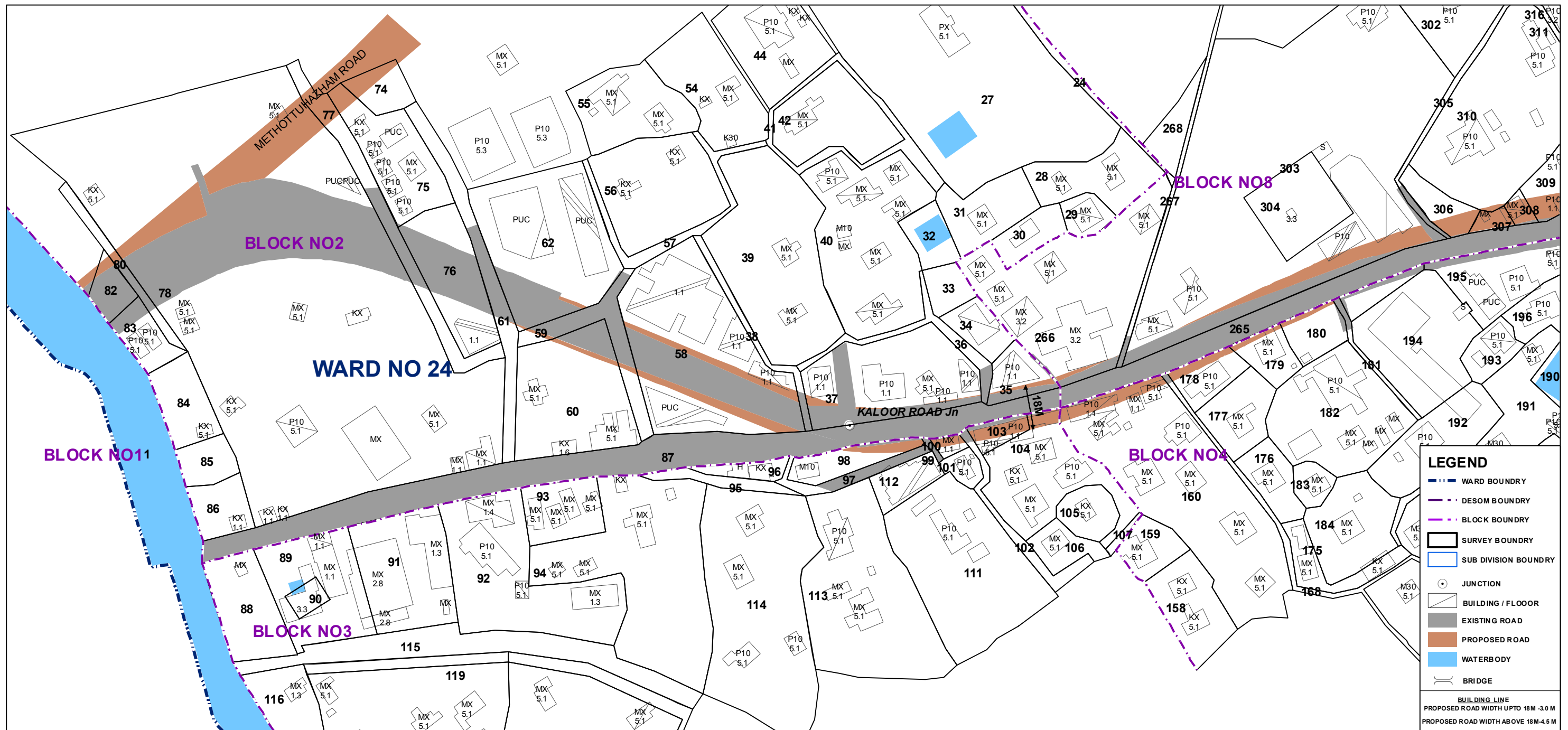
## TRANSPORTATION PLAN - ROAD ALIGNMENT MAP

### MOORIYAD KUNNATHUPALAM ROAD

MP/04/II/14A



SCALE 1:1600



SHEET NAME

A	B	C	D	E	F	G	H	I
---	---	---	---	---	---	---	---	---