

# MASTER PLAN FOR KOZHIKODE CITY - 2040

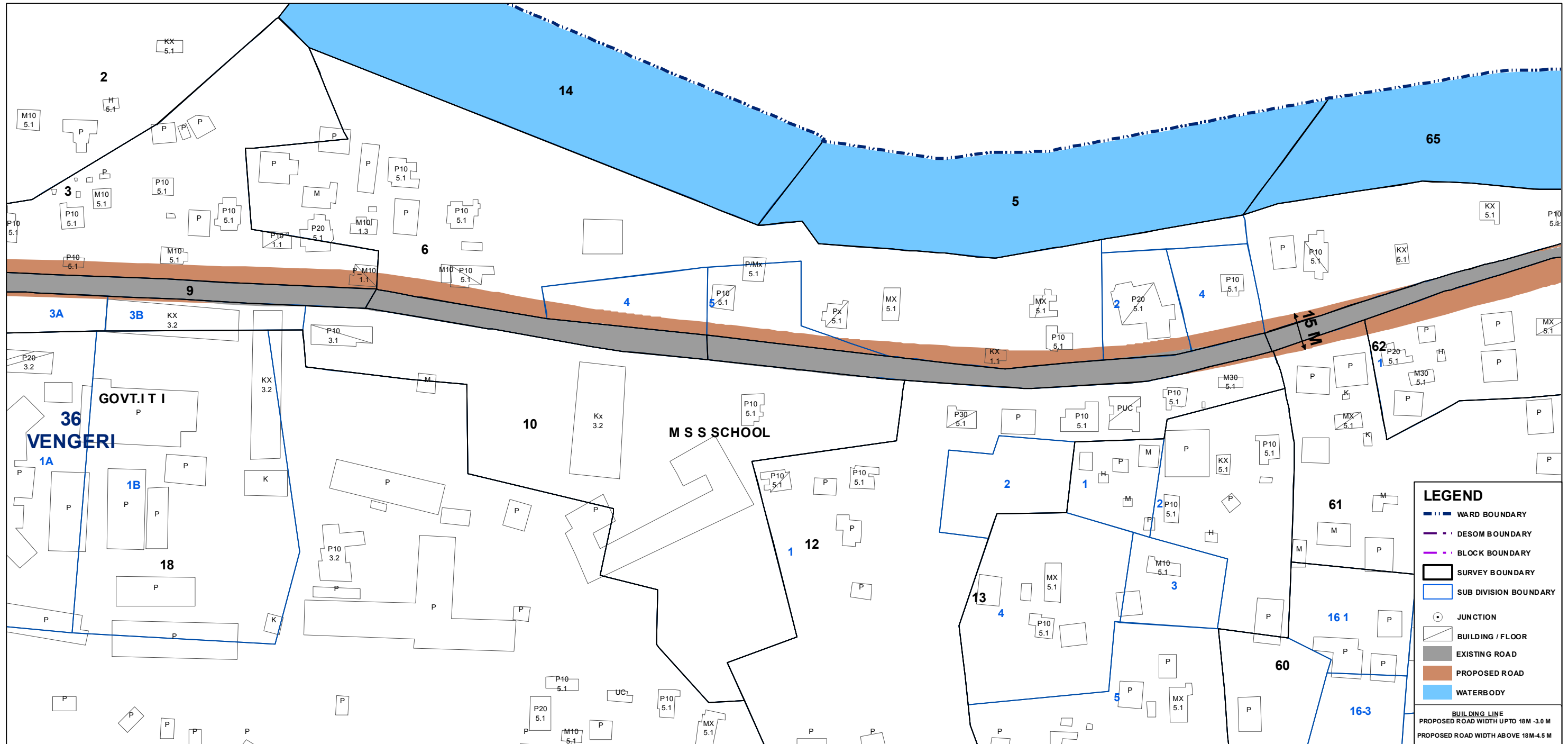
## TRANSPORTATION PLAN - ROAD ALIGNMENT MAP

### MALIKADAVU-THANEERPANTHAL ROAD

MP/04/II/10B



SCALE 1:1600



#### LEGEND

- - - WARD BOUNDARY
- . . . DESOM BOUNDARY
- - - BLOCK BOUNDARY
- SURVEY BOUNDARY
- SUB DIVISION BOUNDARY
- JUNCTION
- BUILDING / FLOOR
- EXISTING ROAD
- PROPOSED ROAD
- WATERBODY

BUILDING LINE  
 PROPOSED ROAD WIDTH UPTO 18M -3.0 M  
 PROPOSED ROAD WIDTH ABOVE 18M-4.5 M

SHEET NAME

<b>A</b>	<b>B</b>	<b>C</b>
----------	----------	----------

# MASTER PLAN FOR KOZHIKODE CITY - 2040

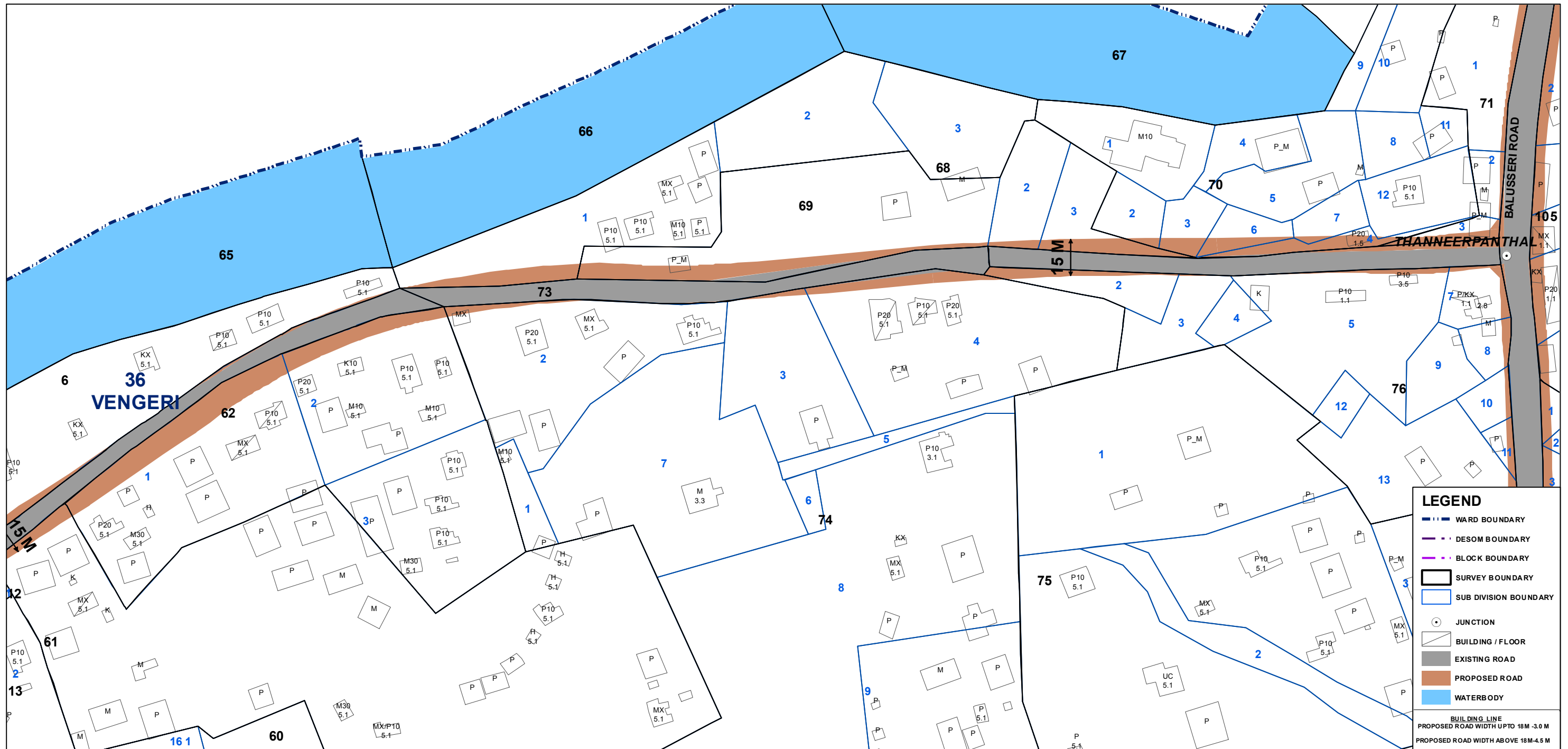
## TRANSPORTATION PLAN - ROAD ALIGNMENT MAP

### MALIKADAVU THANEERPANTHAL ROAD

MP/04/II/10C



SCALE 1:1600



**LEGEND**

- WARD BOUNDARY
- - - DESOM BOUNDARY
- - - BLOCK BOUNDARY
- ▭ SURVEY BOUNDARY
- ▭ SUB DIVISION BOUNDARY
- JUNCTION
- ▭ BUILDING / FLOOR
- ▭ EXISTING ROAD
- ▭ PROPOSED ROAD
- ▭ WATERBODY

BUILDING LINE  
 PROPOSED ROAD WIDTH UPTO 18M -3.0 M  
 PROPOSED ROAD WIDTH ABOVE 18M-4.5 M

SHEET NAME

A	B	C
---	---	---

# MASTER PLAN FOR KOZHIKODE CITY - 2040

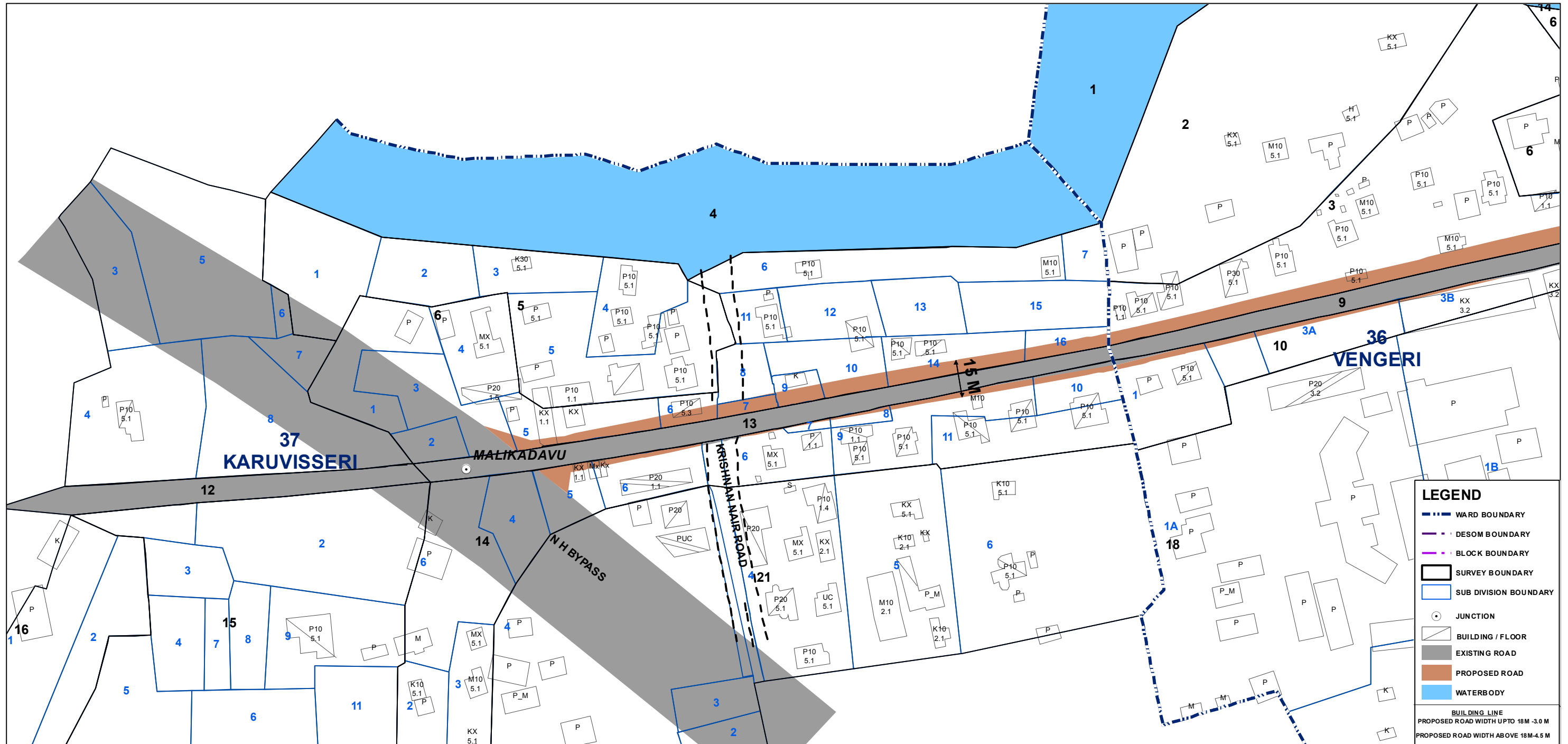
## TRANSPORTATION PLAN - ROAD ALIGNMENT MAP

### MALIKADAVU-THANEERPANTHAL ROAD

MP/04/II/10A



SCALE 1:1600



SHEET NAME

