

# MASTER PLAN FOR KOZHIKODE CITY - 2040

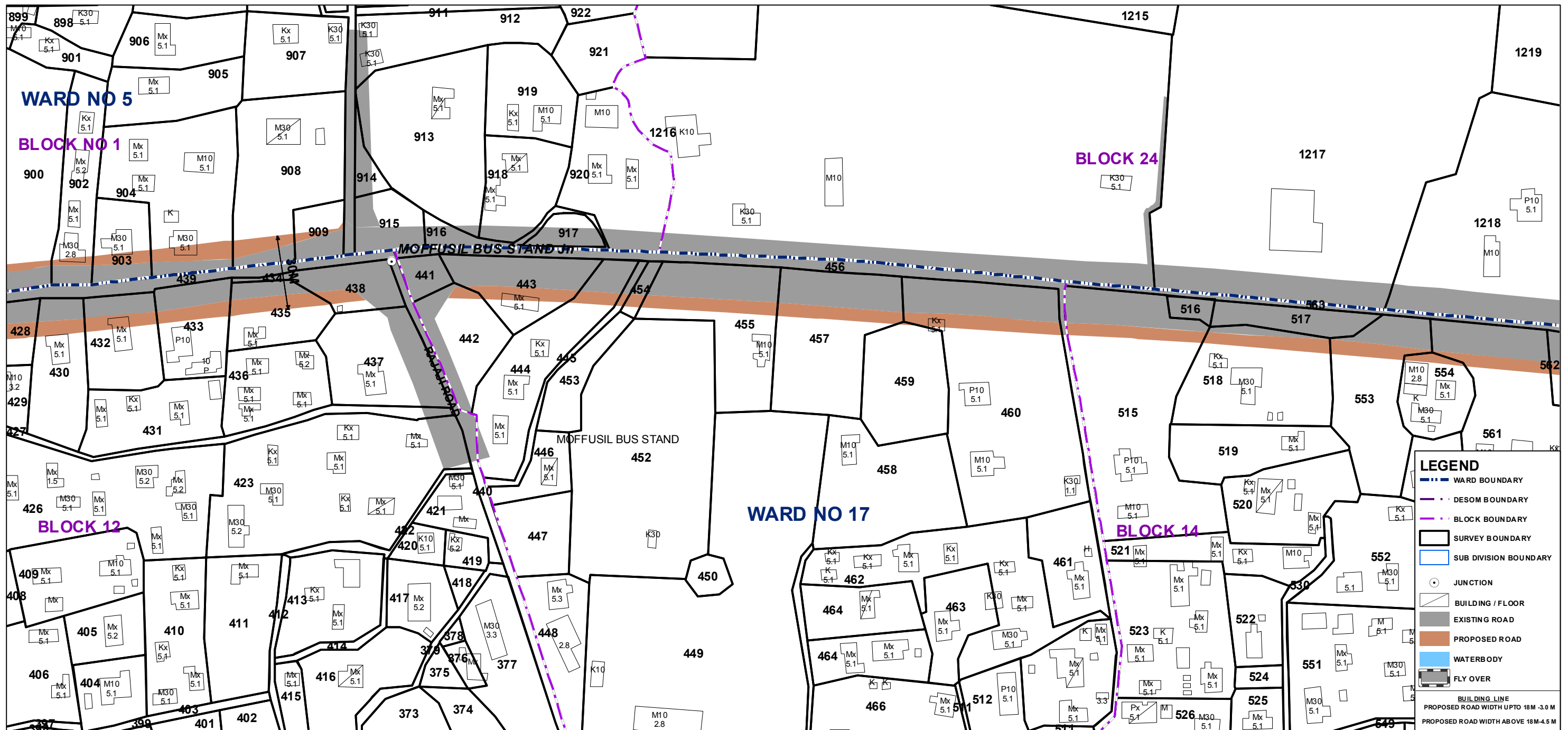
## TRANSPORTATION PLAN - ROAD ALIGNMENT MAP

### MAVOOR ROAD

MP/04/II/5B



SCALE 1:1600



SHEET NAME

A

B

C

D

E

F

G

H

I

J

K

L

M

N

O

# MASTER PLAN FOR KOZHIKODE CITY - 2040

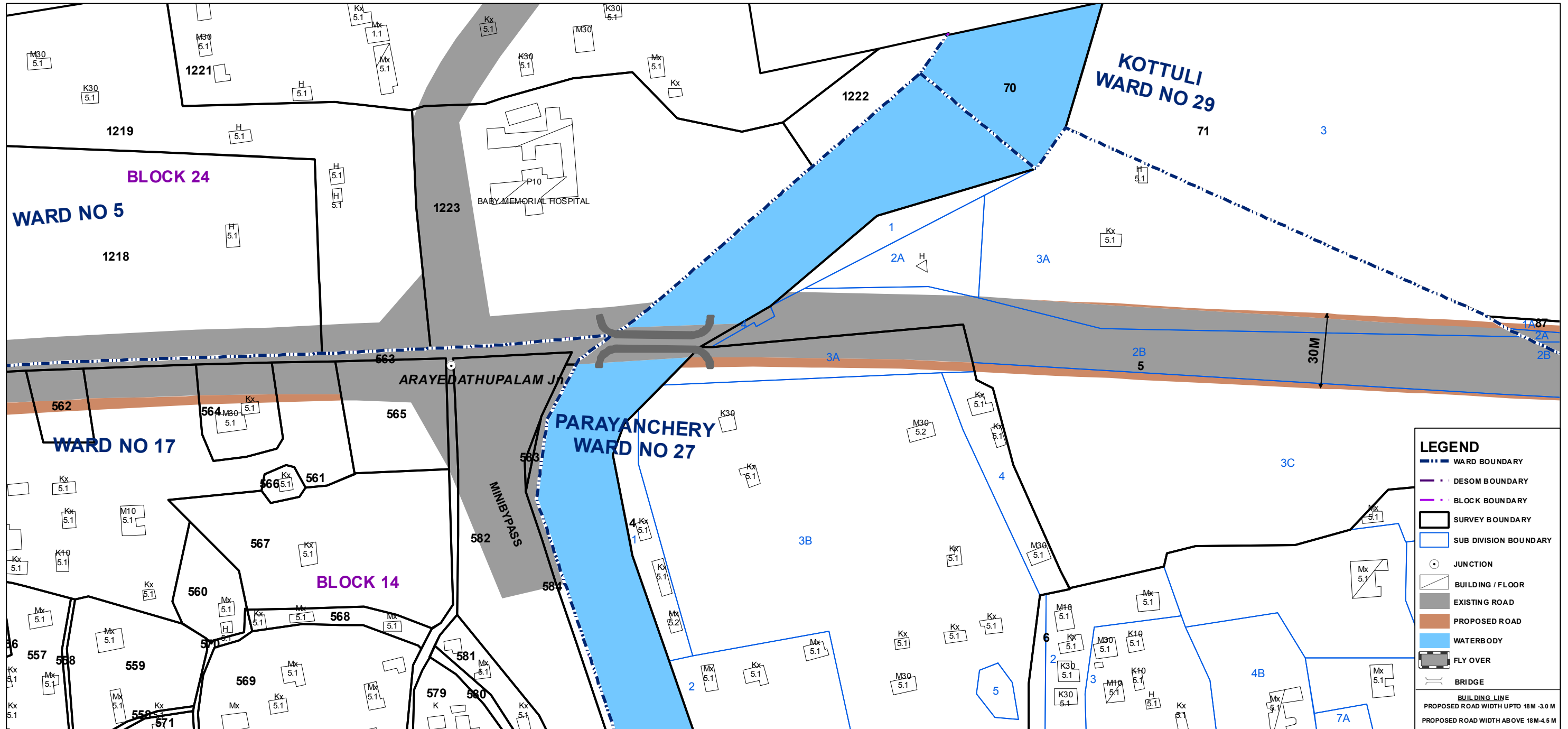
## TRANSPORTATION PLAN - ROAD ALIGNMENT MAP

### MAVOOR ROAD

MP/04/II/5C



SCALE 1:1600



SHEET NAME

A

B

C

D

E

F

G

H

I

J

K

L

M

N

O

# MASTER PLAN FOR KOZHIKODE CITY - 2040

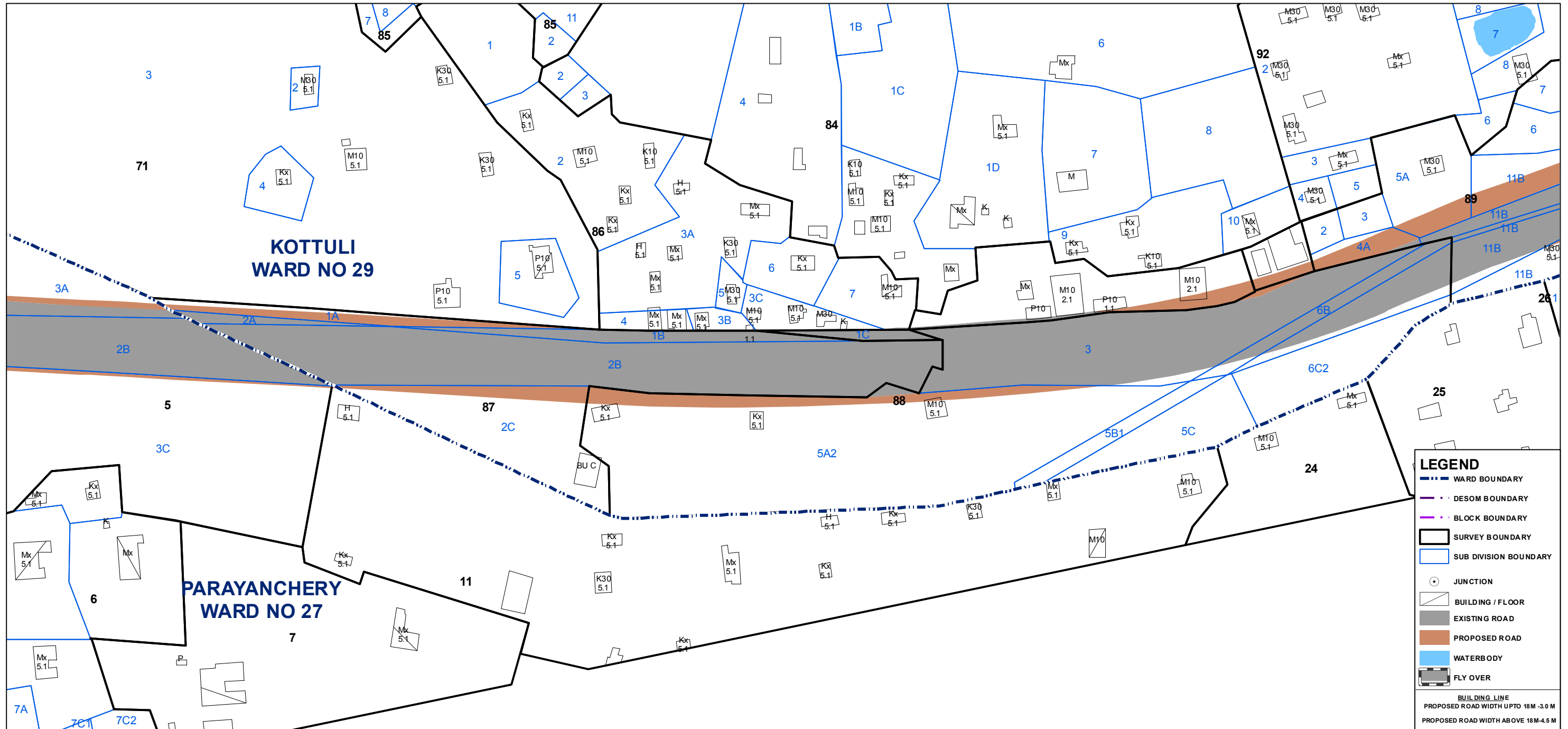
## TRANSPORTATION PLAN - ROAD ALIGNMENT MAP

### MAVOOR ROAD

MP/04/II/5D



SCALE 1:1600



**LEGEND**

- WARD BOUNDARY
- DESOM BOUNDARY
- BLOCK BOUNDARY
- SURVEY BOUNDARY
- SUB DIVISION BOUNDARY
- JUNCTION
- BUILDING / FLOOR
- EXISTING ROAD
- PROPOSED ROAD
- WATERBODY
- FLY OVER

BUILDING LINE  
PROPOSED ROAD WIDTH UPTO 18M -3.0 M  
PROPOSED ROAD WIDTH ABOVE 18M-4.5 M

SHEET NAME	A	B	C	D	E	F	G	H	I	J	K	L	M	N	O
------------	---	---	---	---	---	---	---	---	---	---	---	---	---	---	---



# MASTER PLAN FOR KOZHIKODE CITY - 2040

## TRANSPORTATION PLAN - ROAD ALIGNMENT MAP

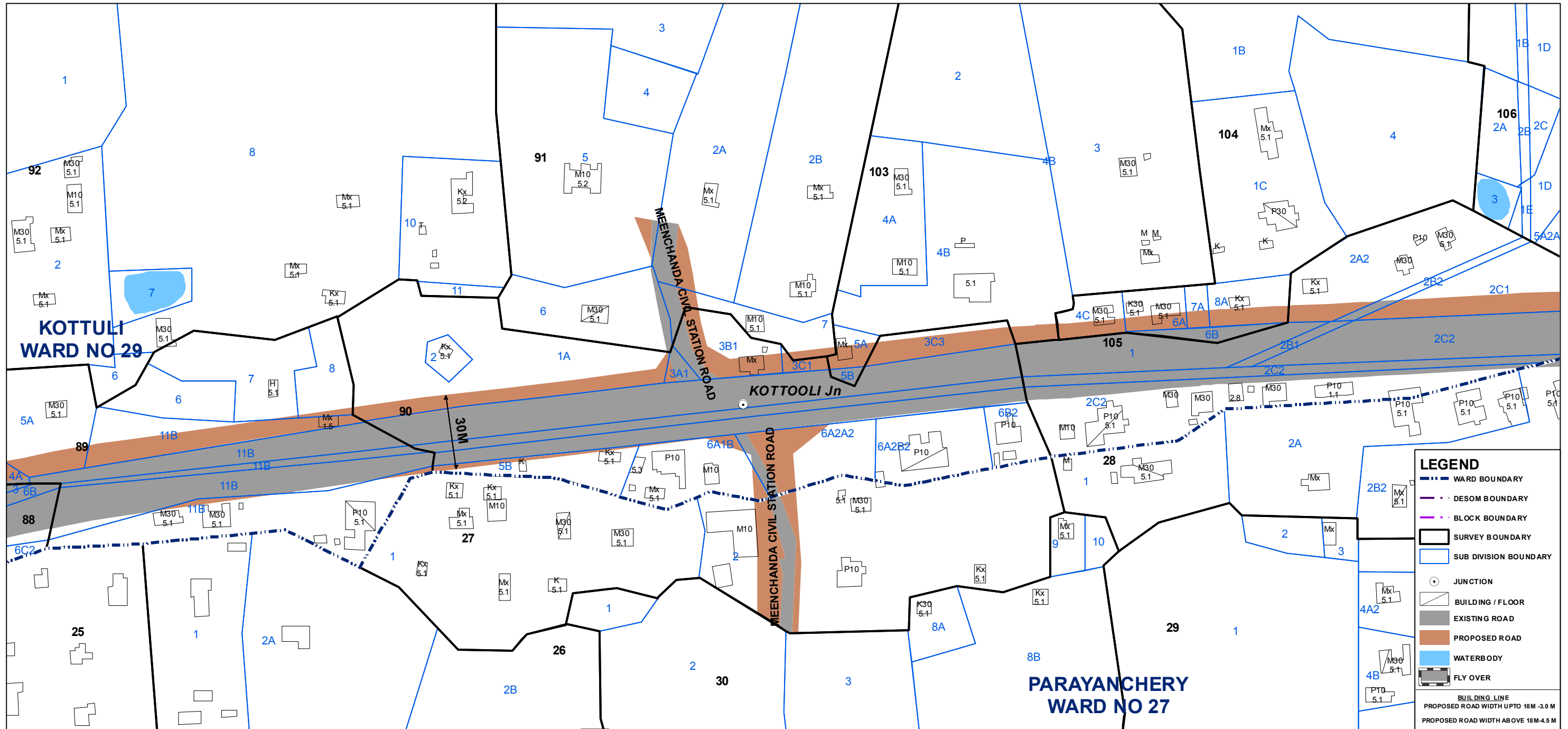
### MAVOOR ROAD

MP/04/II/5E

N



SCALE 1:1600



#### LEGEND

- WARD BOUNDARY
  - DESOM BOUNDARY
  - BLOCK BOUNDARY
  - SURVEY BOUNDARY
  - SUB DIVISION BOUNDARY
  - JUNCTION
  - BUILDING / FLOOR
  - EXISTING ROAD
  - PROPOSED ROAD
  - WATERBODY
  - FLY OVER
- BUILDING LINE  
PROPOSED ROAD WIDTH UPTO 18M -3.0 M  
PROPOSED ROAD WIDTH ABOVE 18M-4.5 M

SHEET NAME

A

B

C

D

E

F

G

H

I

J

K

L

M

N

O



# MASTER PLAN FOR KOZHIKODE CITY - 2040

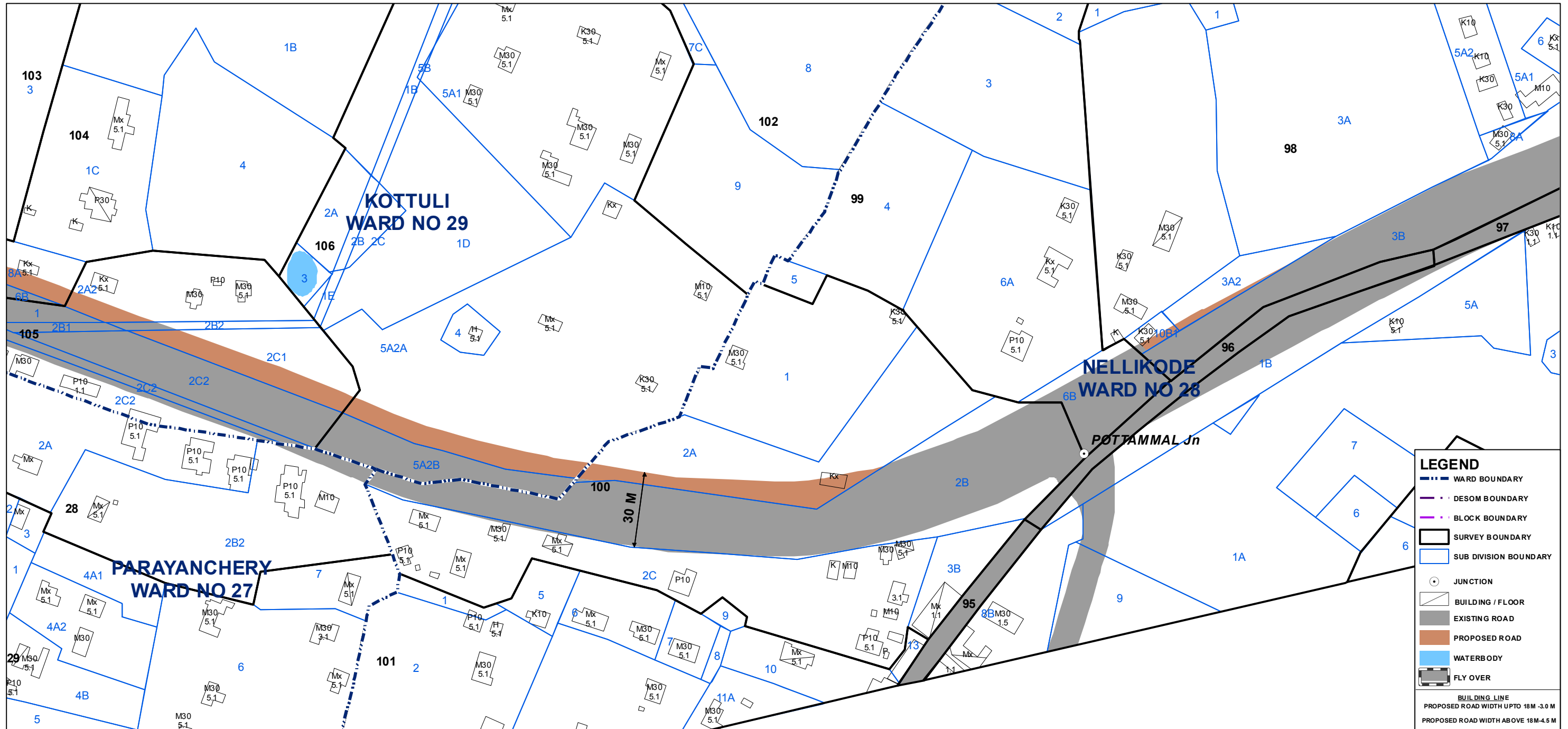
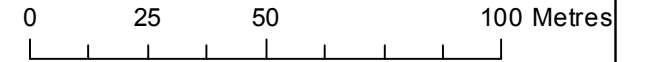
## TRANSPORTATION PLAN - ROAD ALIGNMENT MAP

### MAVOOR ROAD

MP/04/II/5F



SCALE 1:1600



SHEET NAME

A

B

C

D

E

F

G

H

I

J

K

L

M

N

O

# MASTER PLAN FOR KOZHIKODE CITY - 2040

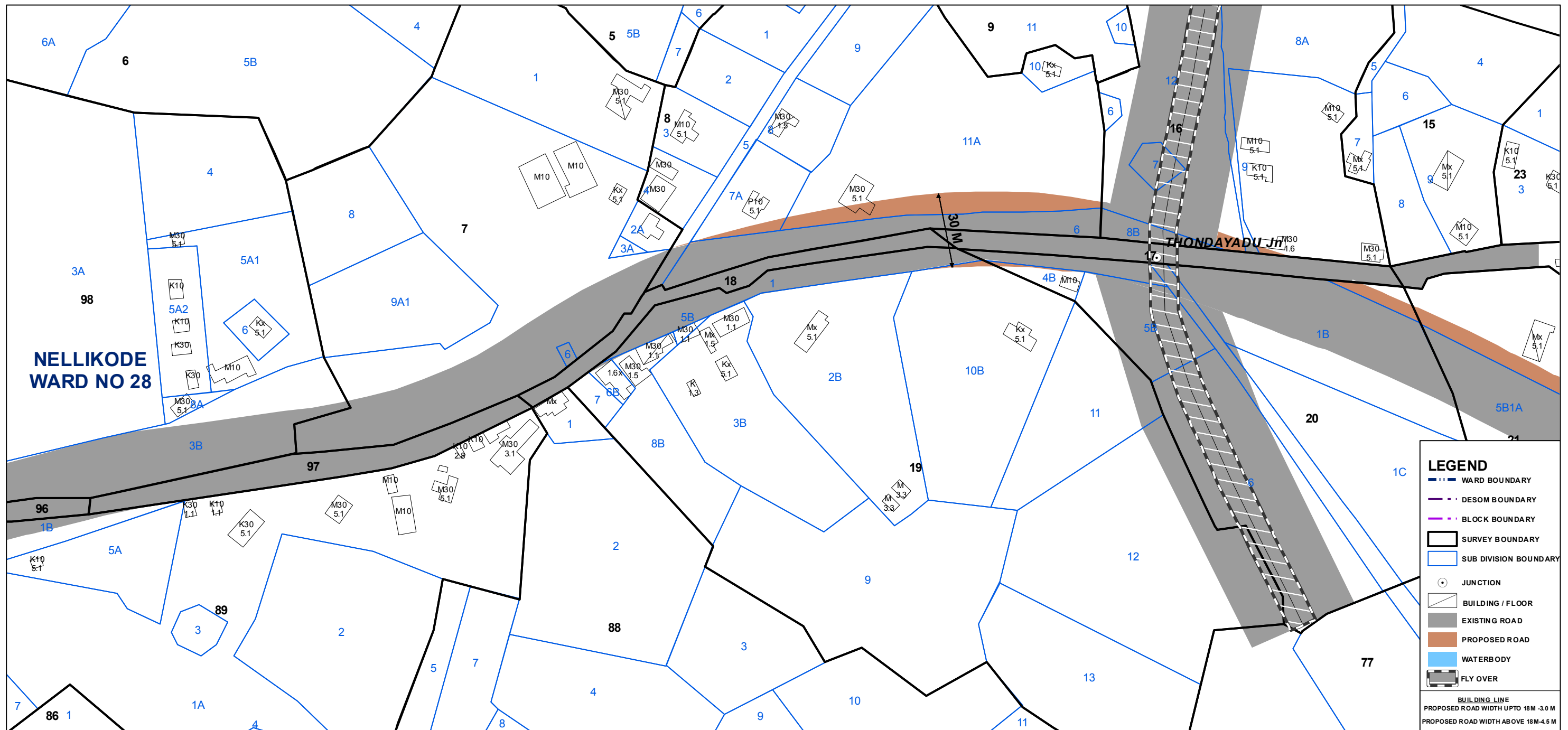
## TRANSPORTATION PLAN - ROAD ALIGNMENT MAP

### MAVOOR ROAD

MP/04/II/5G



SCALE 1:1600



**LEGEND**

- WARD BOUNDARY
- DESOM BOUNDARY
- BLOCK BOUNDARY
- SURVEY BOUNDARY
- SUB DIVISION BOUNDARY
- JUNCTION
- ▭ BUILDING / FLOOR
- ▭ EXISTING ROAD
- ▭ PROPOSED ROAD
- ▭ WATERBODY
- ▭ FLY OVER

BUILDING LINE  
 PROPOSED ROAD WIDTH UPTO 18M -3.0 M  
 PROPOSED ROAD WIDTH ABOVE 18M-4.5 M

SHEET NAME	A	B	C	D	E	F	G	H	I	J	K	L	M	N	O

# MASTER PLAN FOR KOZHIKODE CITY - 2040

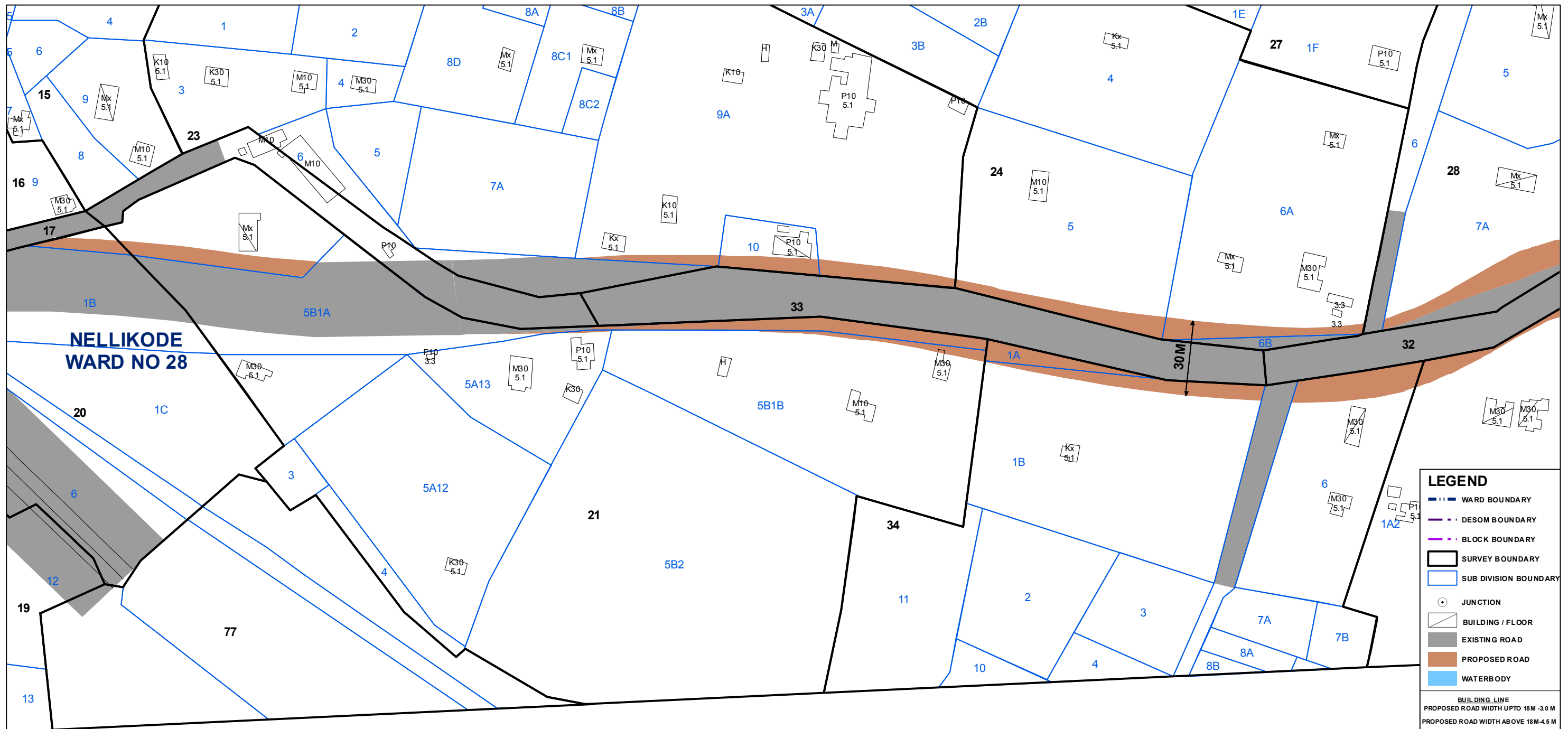
## TRANSPORTATION PLAN - ROAD ALIGNMENT MAP

### MAVOOR ROAD

MP/04/II/5H



SCALE 1:1,600



SHEET NAME

A

B

C

D

E

F

G



I

J

K

L

M

N

O

# MASTER PLAN FOR KOZHIKODE CITY - 2040

## TRANSPORTATION PLAN - ROAD ALIGNMENT MAP

### MAVOOR ROAD

MP/04/II/5'I



SCALE 1:1600



SHEET NAME

A

B

C

D

E

F

G

H

I

J

K

L

M

N

O



# MASTER PLAN FOR KOZHIKODE CITY - 2040

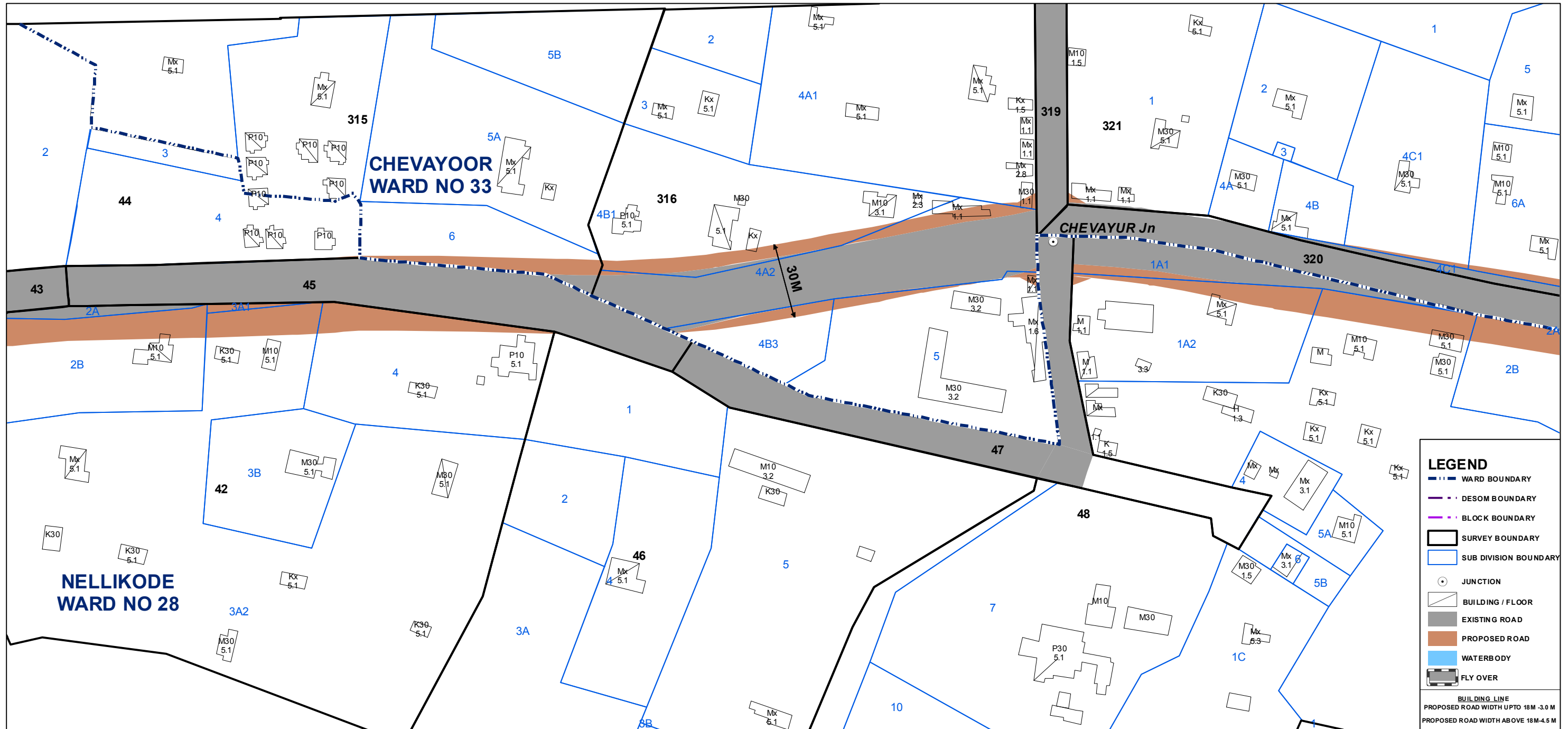
## TRANSPORTATION PLAN - ROAD ALIGNMENT MAP

### MAVOOR ROAD

MP/04/II/5J



SCALE 1:1600



#### LEGEND

- WARD BOUNDARY
- DESOM BOUNDARY
- BLOCK BOUNDARY
- SURVEY BOUNDARY
- SUB DIVISION BOUNDARY
- J JUNCTION
- BUILDING / FLOOR
- EXISTING ROAD
- PROPOSED ROAD
- WATERBODY
- FLY OVER

BUILDING LINE  
 PROPOSED ROAD WIDTH UPTO 18M -3.0 M  
 PROPOSED ROAD WIDTH ABOVE 18M-4.5 M

SHEET NAME

A	B	C	D	E	F	G	H	I	J	K	L	M	N	O
---	---	---	---	---	---	---	---	---	---	---	---	---	---	---

# MASTER PLAN FOR KOZHIKODE CITY - 2040

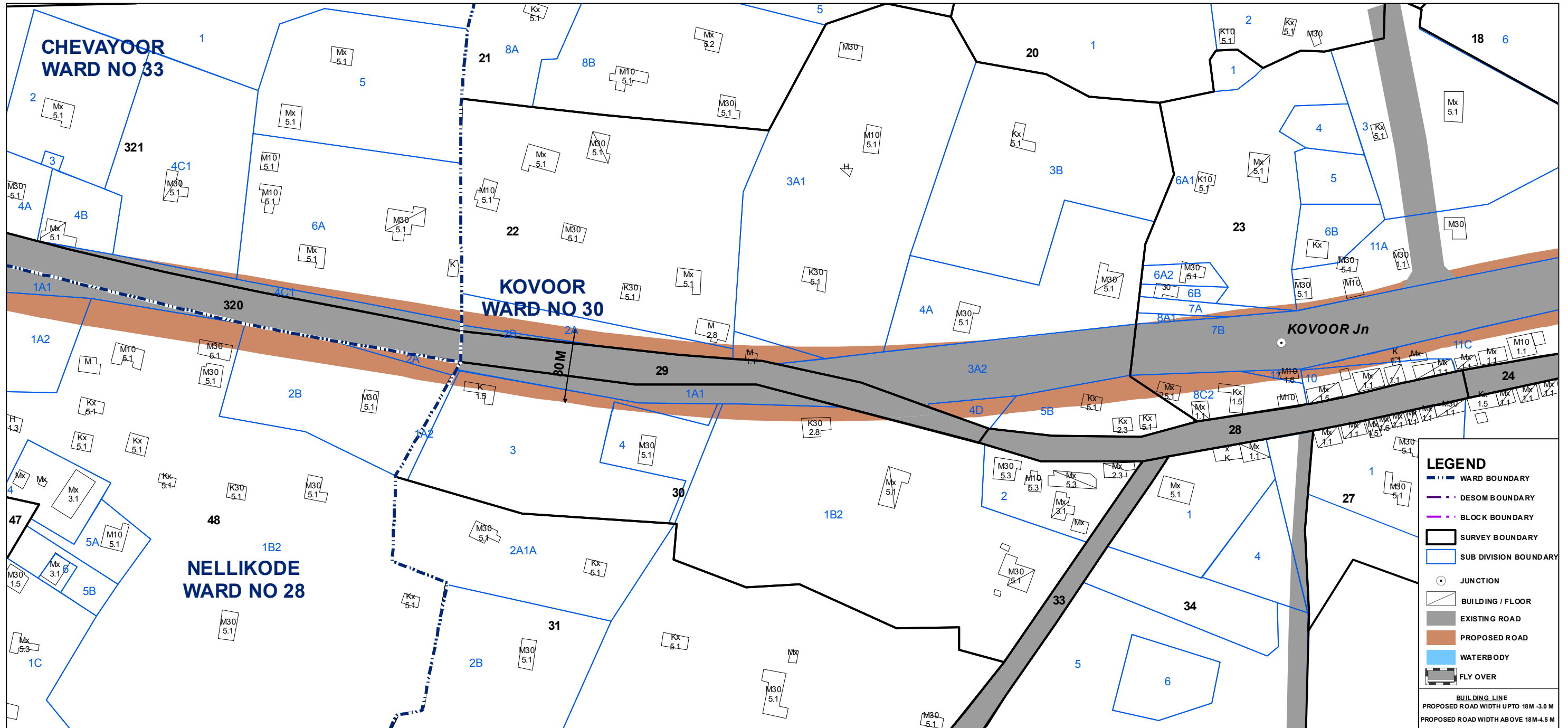
## TRANSPORTATION PLAN - ROAD ALIGNMENT MAP

### MAVOOR ROAD

MP/04/II/5K



SCALE 1:1600



**LEGEND**

- WARD BOUNDARY
- DESOM BOUNDARY
- BLOCK BOUNDARY
- SURVEY BOUNDARY
- SUB DIVISION BOUNDARY
- JUNCTION
- ▭ BUILDING / FLOOR
- ▭ EXISTING ROAD
- ▭ PROPOSED ROAD
- ▭ WATERBODY
- ▭ FLY OVER

BUILDING LINE  
 PROPOSED ROAD WIDTH UPTO 18M -3.0 M  
 PROPOSED ROAD WIDTH ABOVE 18M-4.5 M

SHEET NAME	A	B	C	D	E	F	G	H	I	J	K	L	M	N	O
------------	---	---	---	---	---	---	---	---	---	---	---	---	---	---	---



# MASTER PLAN FOR KOZHIKODE CITY - 2040

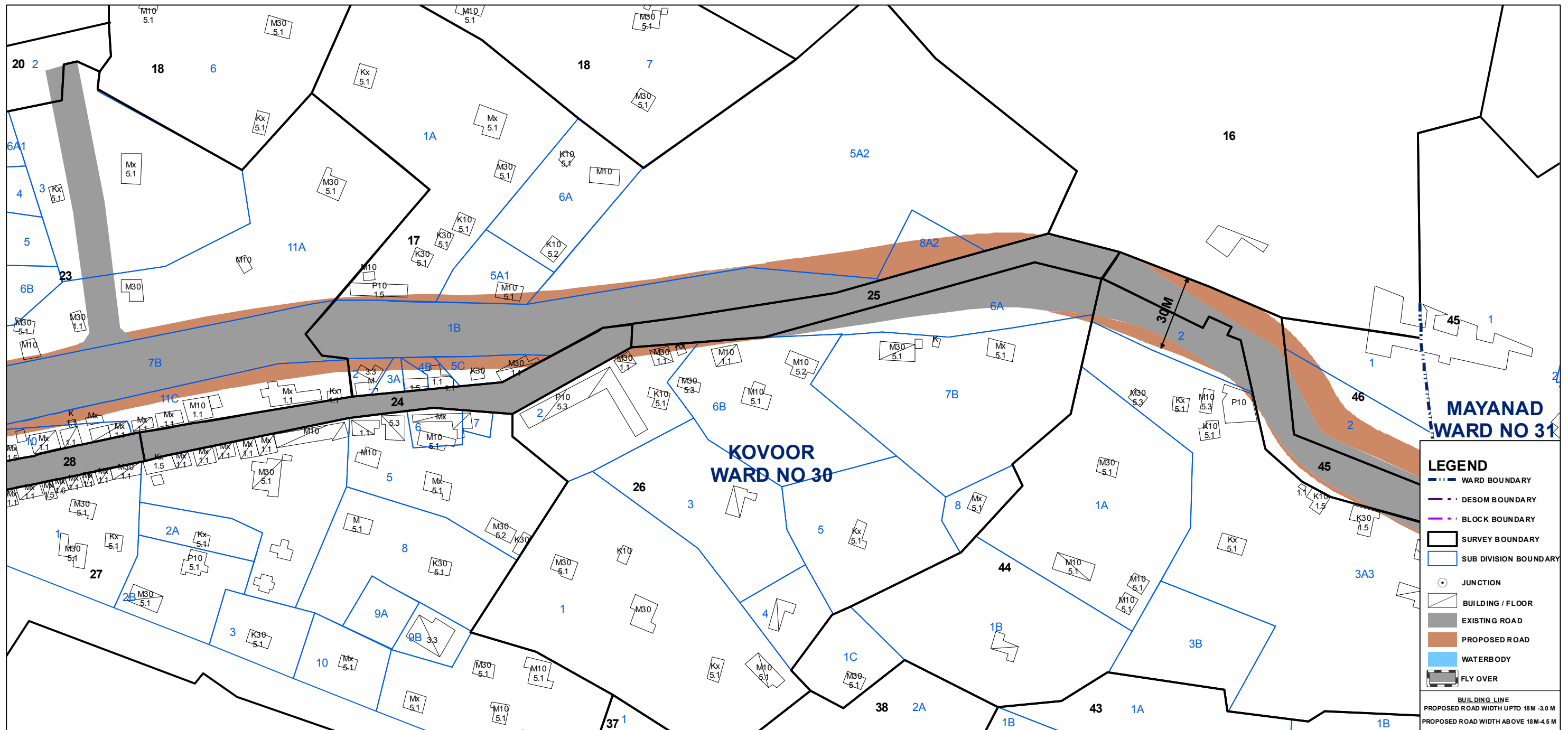
## TRANSPORTATION PLAN - ROAD ALIGNMENT MAP

### MAVOOR ROAD

MP/04/II/5L



SCALE 1:1600



SHEET NAME

A

B

C

D

E

F

G

H

I

J

K

L

M

N

O

# MASTER PLAN FOR KOZHIKODE CITY - 2040

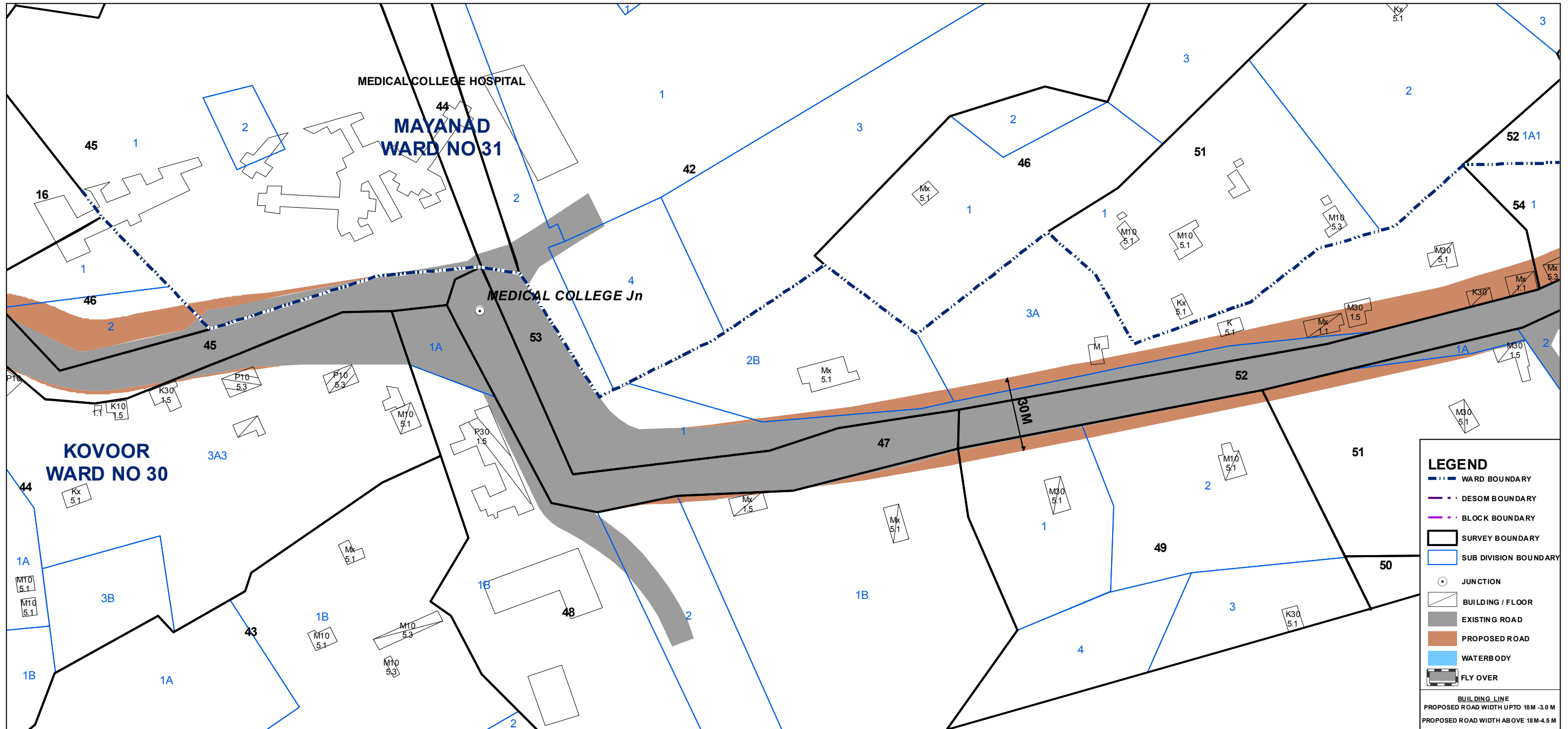
## TRANSPORTATION PLAN - ROAD ALIGNMENT MAP

### MAVOOR ROAD

MP/04/II/5M



SCALE 1:1600



#### LEGEND

- WARD BOUNDARY
- DESOM BOUNDARY
- BLOCK BOUNDARY
- SURVEY BOUNDARY
- SUB DIVISION BOUNDARY
- JUNCTION
- BUILDING / FLOOR
- EXISTING ROAD
- PROPOSED ROAD
- WATERBODY
- FLY OVER

BUILDING LINE  
 PROPOSED ROAD WIDTH UPTO 18M -3.0 M  
 PROPOSED ROAD WIDTH ABOVE 18M-4.5 M

SHEET NAME

A

B

C

D

E

F

G

H

I

J

K

L

M

N

O

# MASTER PLAN FOR KOZHIKODE CITY - 2040

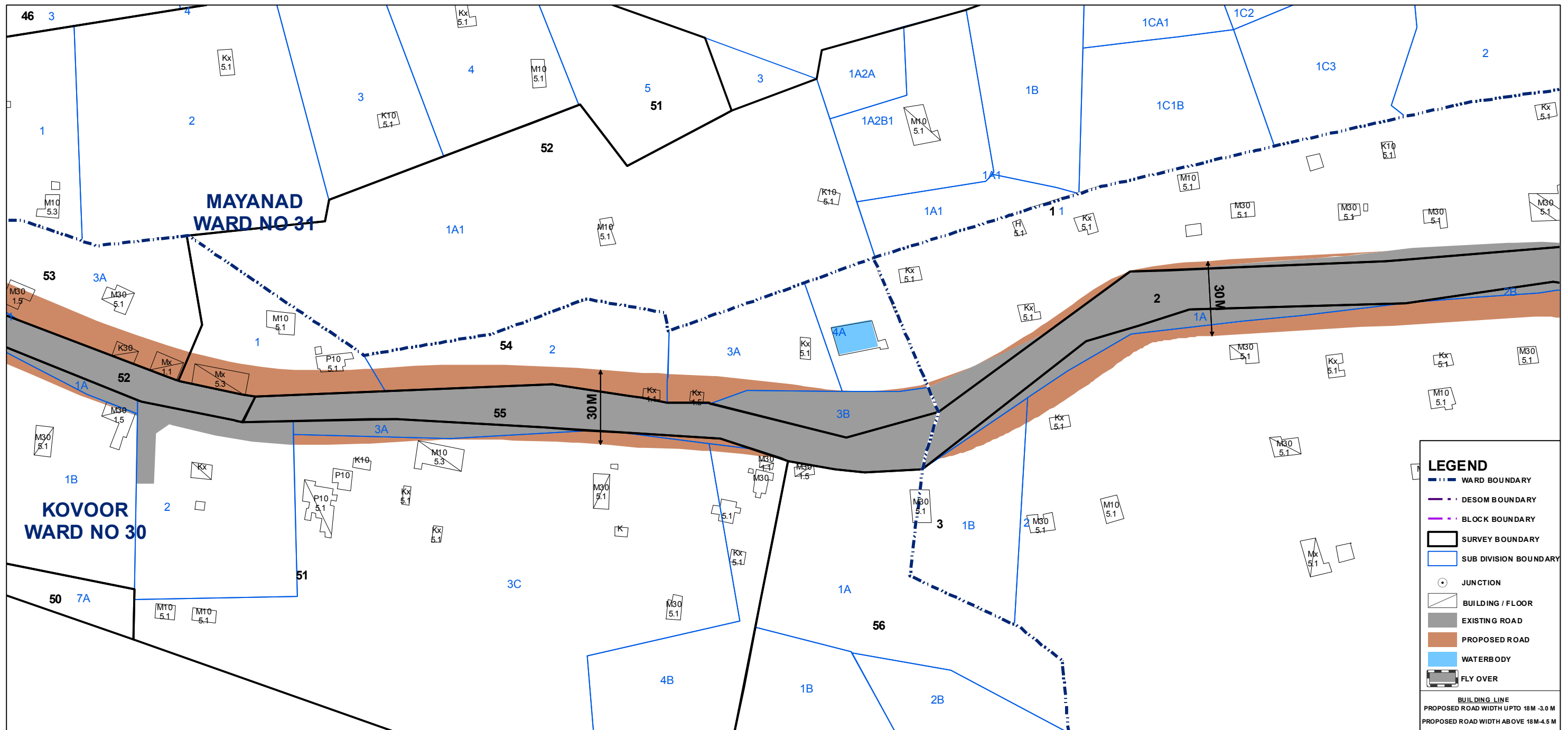
## TRANSPORTATION PLAN - ROAD ALIGNMENT MAP

### MAVOOR ROAD

MP/04/II/5N



SCALE 1:1600



SHEET NAME

A

B

C

D

E

F

G

H

I

J

K

L

M



O



# MASTER PLAN FOR KOZHIKODE CITY - 2040

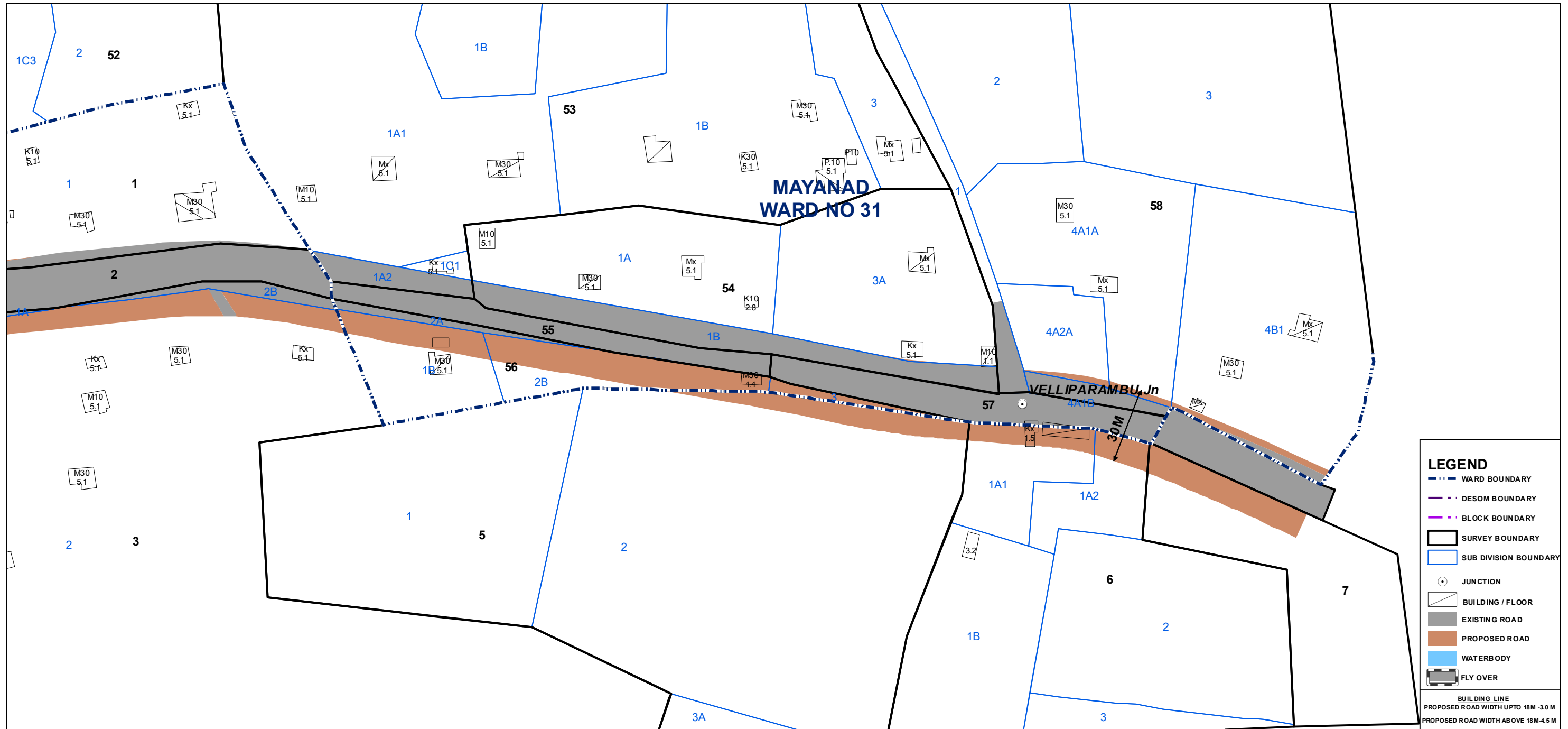
## TRANSPORTATION PLAN - ROAD ALIGNMENT MAP

### MAVOOR ROAD

MP/04/II/5'O



SCALE 1:1600



#### LEGEND

- WARD BOUNDARY
- DESOM BOUNDARY
- BLOCK BOUNDARY
- SURVEY BOUNDARY
- SUB DIVISION BOUNDARY
- JUNCTION
- BUILDING / FLOOR
- EXISTING ROAD
- PROPOSED ROAD
- WATERBODY
- FLY OVER

BUILDING LINE  
 PROPOSED ROAD WIDTH UPTO 18M -3.0 M  
 PROPOSED ROAD WIDTH ABOVE 18M-4.5 M

SHEET NAME

A	B	C	D	E	F	G	H	I	J	K	L	M	N	O
---	---	---	---	---	---	---	---	---	---	---	---	---	---	---

# MASTER PLAN FOR KOZHIKODE CITY - 2040

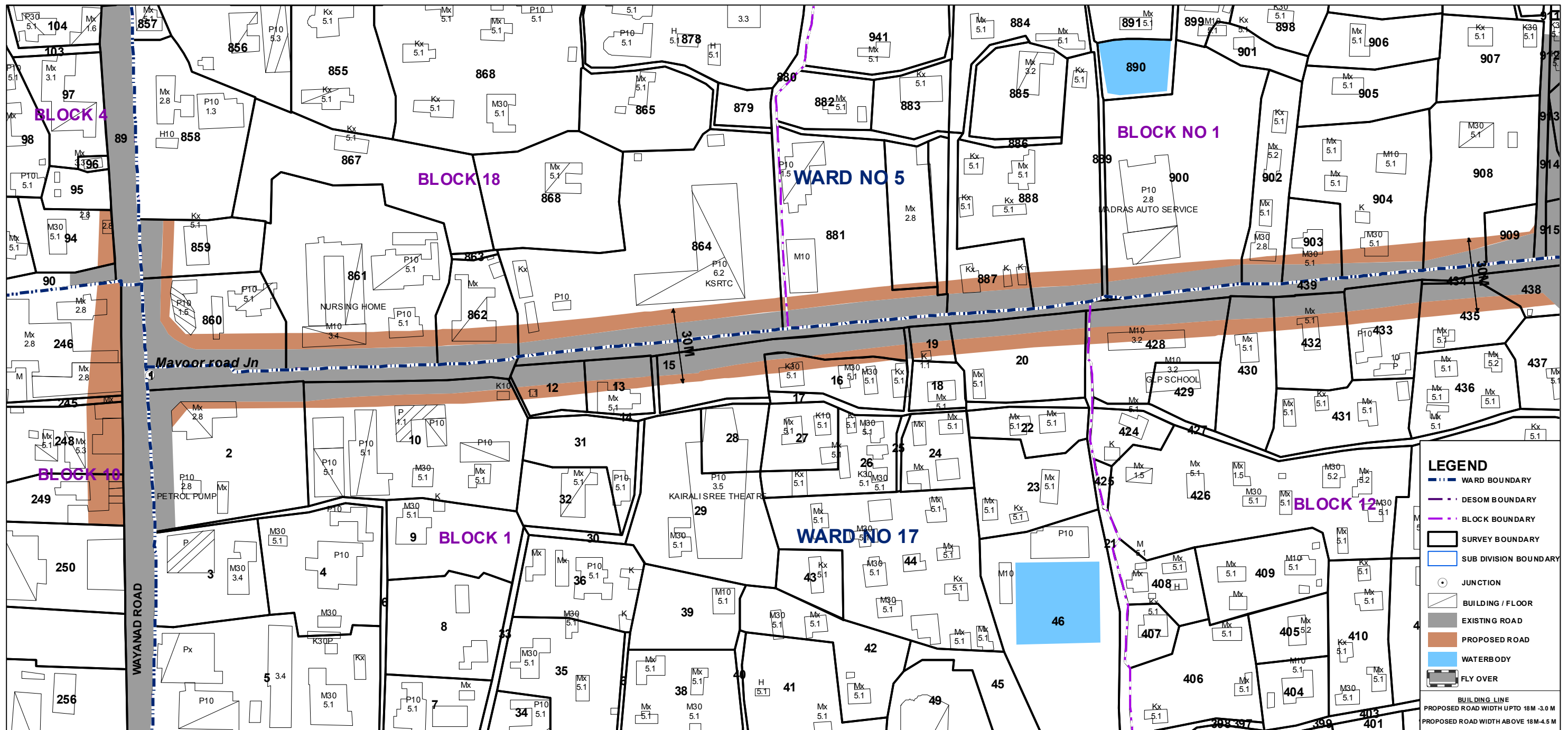
## TRANSPORTATION PLAN - ROAD ALIGNMENT MAP

### MAVOOR ROAD

MP/04/II/5A



SCALE 1:1600



#### LEGEND

- WARD BOUNDARY
- DESOM BOUNDARY
- BLOCK BOUNDARY
- SURVEY BOUNDARY
- SUB DIVISION BOUNDARY
- JUNCTION
- BUILDING / FLOOR
- EXISTING ROAD
- PROPOSED ROAD
- WATERBODY
- FLY OVER
- BUILDING LINE
- PROPOSED ROAD WIDTH UPTO 18M -3.0 M
- PROPOSED ROAD WIDTH ABOVE 18M-4.5 M

SHEET NAME



B

C

D

E

F

G

H

I

J

K

L

M

N

O