

# MASTER PLAN FOR KOZHIKODE CITY - 2040

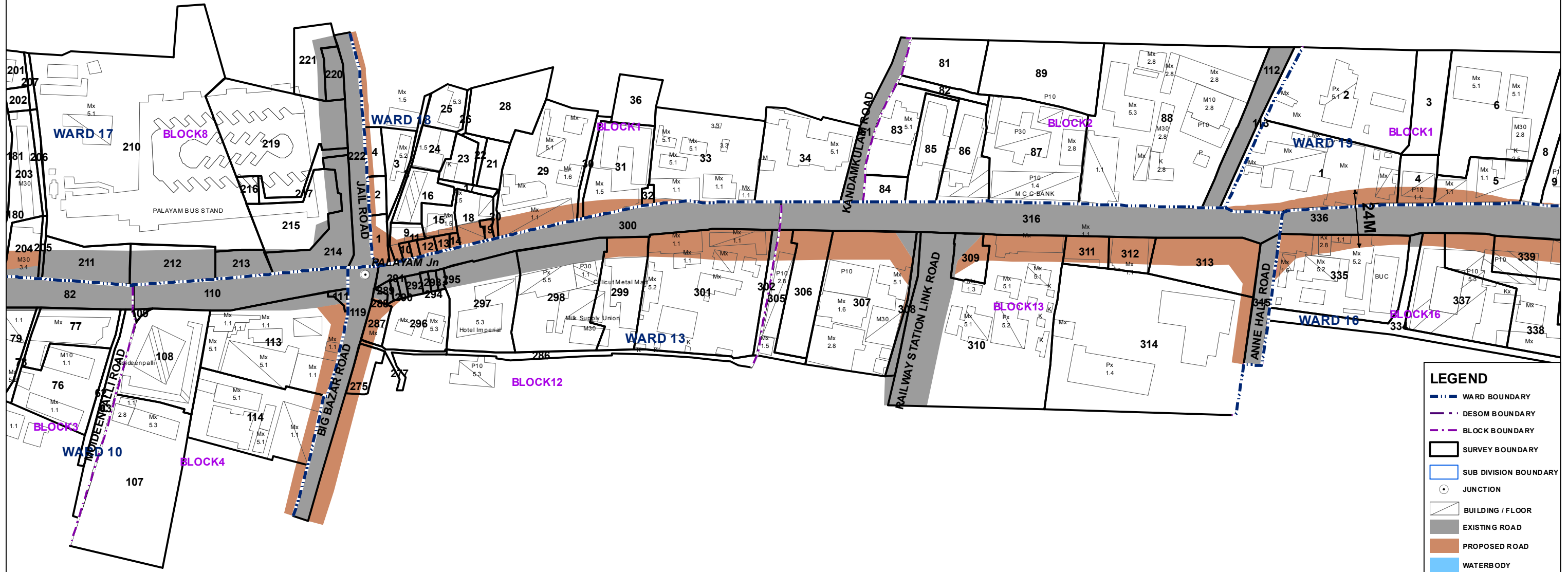
## TRANSPORTATION PLAN - ROAD ALIGNMENT MAP

### MADRAS ROAD

MP/04/II/1B



SCALE 1:1600



**LEGEND**

- WARD BOUNDARY
- DESOM BOUNDARY
- BLOCK BOUNDARY
- SURVEY BOUNDARY
- SUB DIVISION BOUNDARY
- JUNCTION
- BUILDING / FLOOR
- EXISTING ROAD
- PROPOSED ROAD
- WATERBODY
- RAILWAY LINE
- Bridge
- FLYOVER

**BUILDING LINE**  
 PROPOSED ROAD WIDTH UPTO 18M -3.0 M  
 PROPOSED ROAD WIDTH ABOVE 18M -4.5 M

SHEET NAME	A	B	C	D	E	F	G	H	I	J	K	L	M	N	O	P	Q	R
------------	---	---	---	---	---	---	---	---	---	---	---	---	---	---	---	---	---	---

# MASTER PLAN FOR KOZHIKODE CITY - 2040

## TRANSPORTATION PLAN - ROAD ALIGNMENT MAP

### MADRAS ROAD

MP/04/II/1C



SCALE 1:1600



SHEET NAME	A	B	C	D	E	F	G	H	I	J	K	L	M	N	O	P	Q	R
------------	---	---	---	---	---	---	---	---	---	---	---	---	---	---	---	---	---	---

# MASTER PLAN FOR KOZHIKODE CITY - 2040

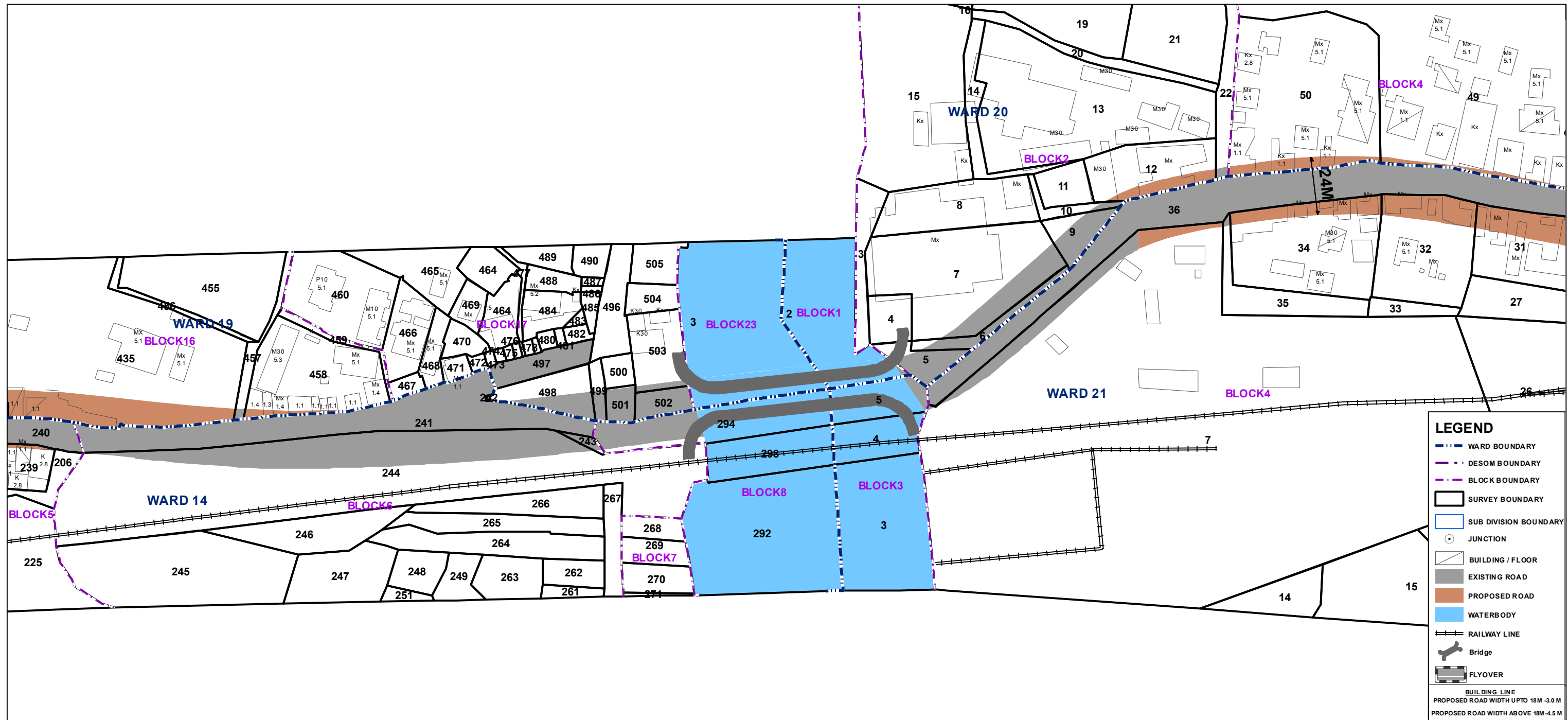
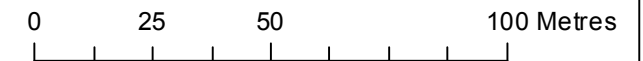
## TRANSPORTATION PLAN - ROAD ALIGNMENT MAP

### MADRAS ROAD

MP/04/II/1D



SCALE 1:1600



SHEET NAME

A	B	C	D	E	F	G	H	I	J	K	L	M	N	O	P	Q	R
---	---	---	---	---	---	---	---	---	---	---	---	---	---	---	---	---	---

# MASTER PLAN FOR KOZHIKODE CITY - 2040

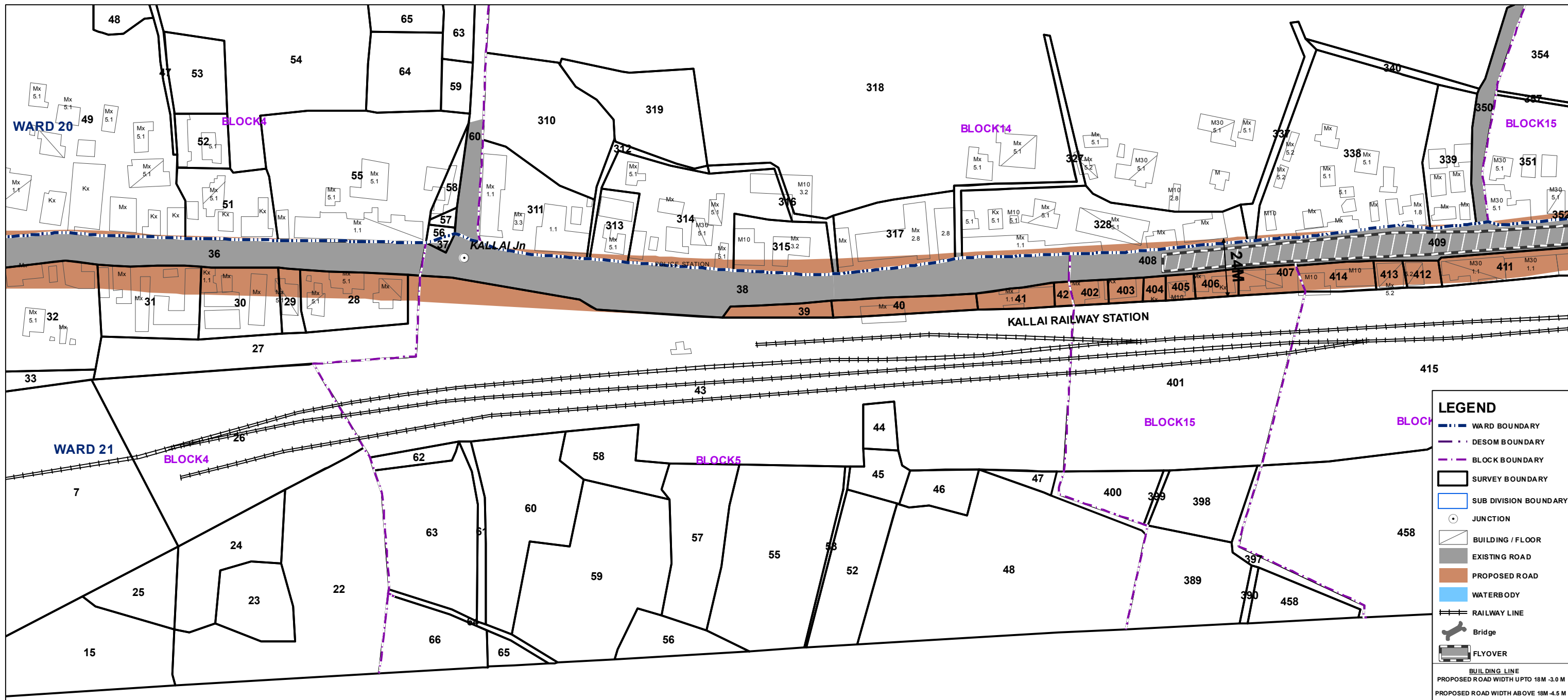
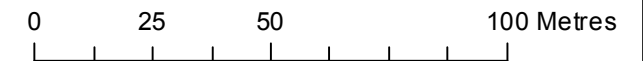
## TRANSPORTATION PLAN - ROAD ALIGNMENT MAP

### MADRAS ROAD

MP/04/II/1E



SCALE 1:1600



SHEET NAME

A	B	C	D	E	F	G	H	I	J	K	L	M	N	O	P	Q	R
---	---	---	---	---	---	---	---	---	---	---	---	---	---	---	---	---	---



# MASTER PLAN FOR KOZHIKODE CITY - 2040

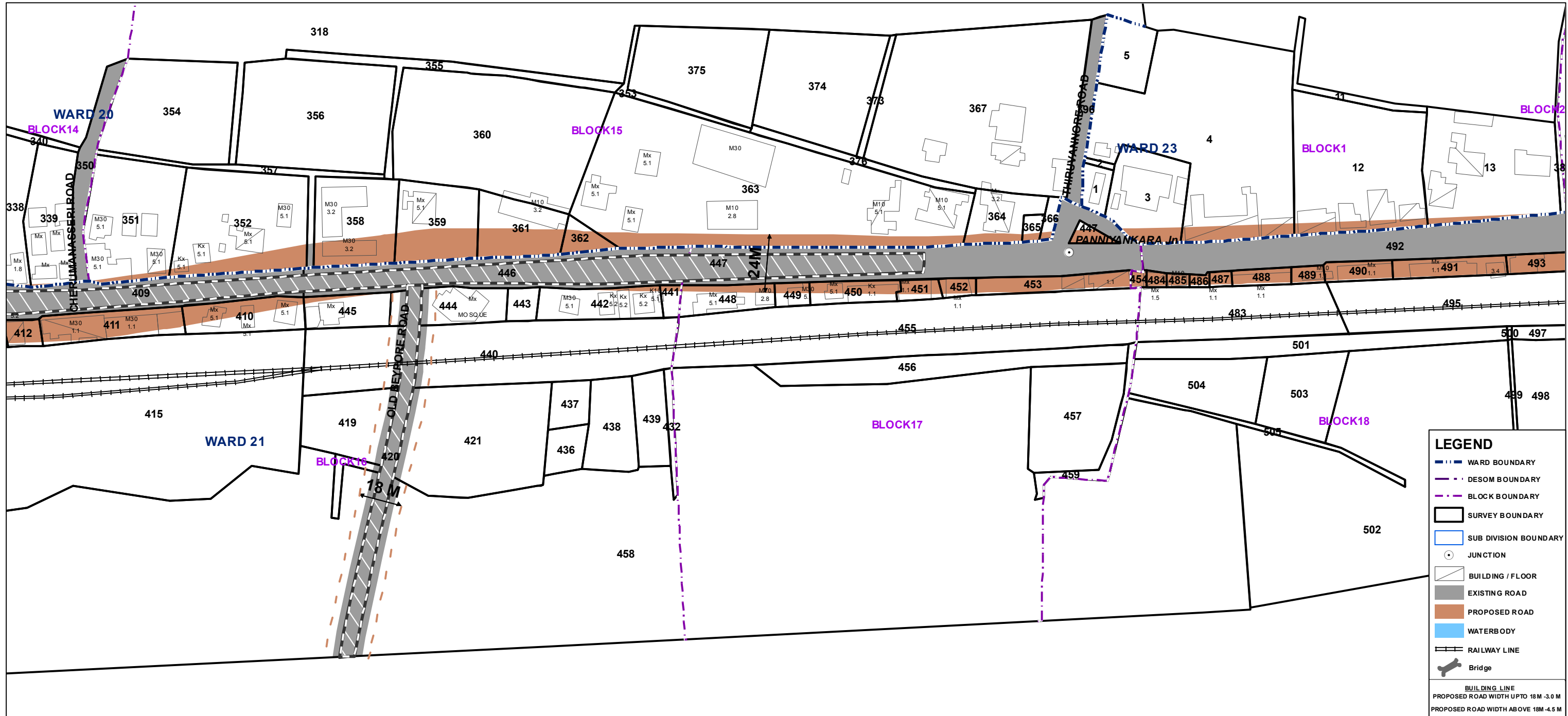
## TRANSPORTATION PLAN - ROAD ALIGNMENT MAP

### MADRAS ROAD

MP/04/II/1F



SCALE 1:1600



SHEET NAME

A	B	C	D	E	F	G	H	I	J	K	L	M	N	O	P	Q	R
---	---	---	---	---	---	---	---	---	---	---	---	---	---	---	---	---	---

# MASTER PLAN FOR KOZHIKODE CITY - 2040

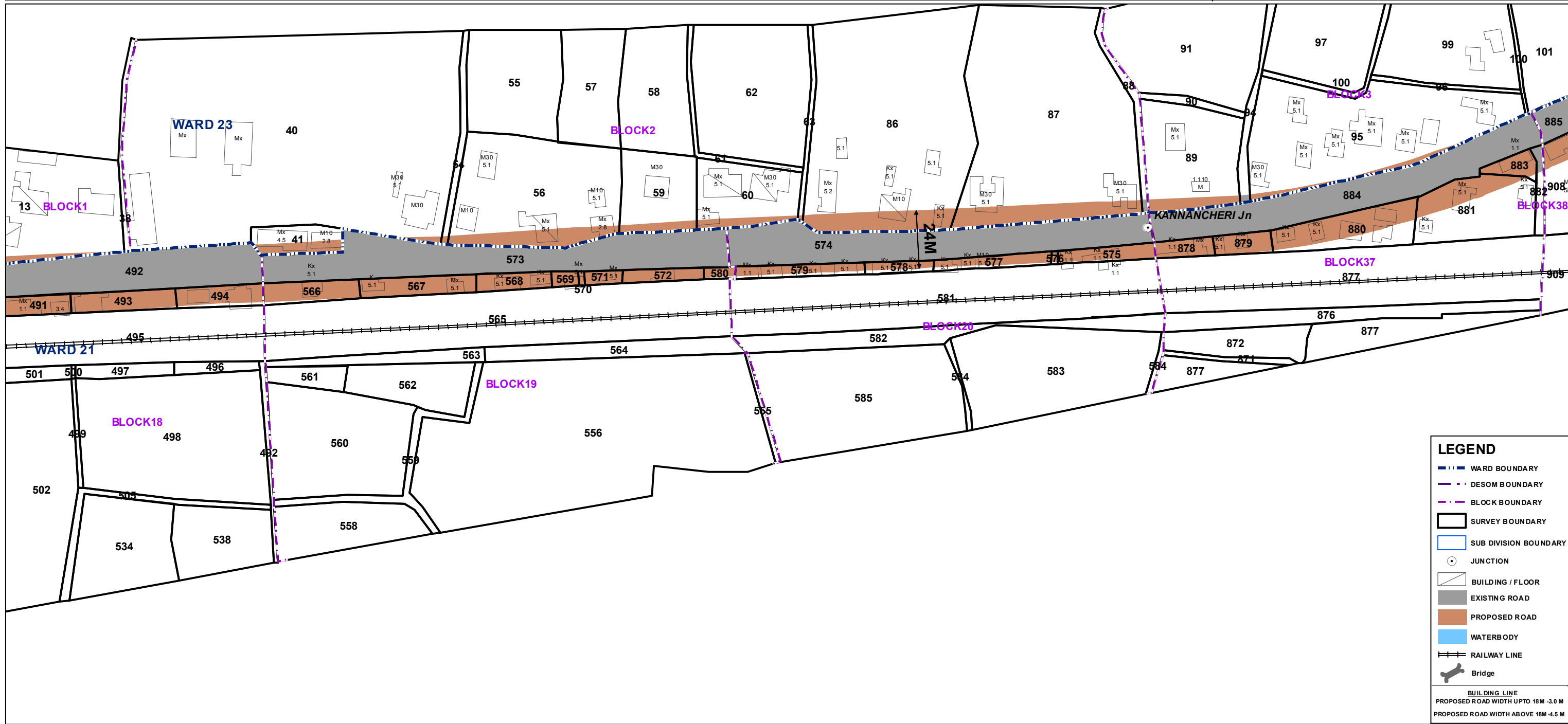
## TRANSPORTATION PLAN - ROAD ALIGNMENT MAP

### MADRAS CALICUT TRUNK ROAD

MP/04/II/1G



SCALE 1:1600



#### LEGEND

- WARD BOUNDARY
  - DESOM BOUNDARY
  - BLOCK BOUNDARY
  - SURVEY BOUNDARY
  - SUB DIVISION BOUNDARY
  - JUNCTION
  - BUILDING / FLOOR
  - EXISTING ROAD
  - PROPOSED ROAD
  - WATERBODY
  - RAILWAY LINE
  - Bridge
- BUILDING LINE**  
 PROPOSED ROAD WIDTH UPTO 18M -3.0 M  
 PROPOSED ROAD WIDTH ABOVE 18M -4.5 M

SHEET NAME

A	B	C	D	E	F	G	H	I	J	K	L	M	N	O	P	Q	R
---	---	---	---	---	---	---	---	---	---	---	---	---	---	---	---	---	---

# MASTER PLAN FOR KOZHIKODE CITY - 2040

## TRANSPORTATION PLAN - ROAD ALIGNMENT MAP

### MADRAS ROAD

MP/04/II/1H



SCALE 1:1600



**LEGEND**

- WARD BOUNDARY
- DESOM BOUNDARY
- BLOCK BOUNDARY
- SURVEY BOUNDARY
- SUB DIVISION BOUNDARY
- JUNCTION
- BUILDING / FLOOR
- EXISTING ROAD
- PROPOSED ROAD
- WATERBODY
- RAILWAY LINE
- Bridge

**BUILDING LINE**  
 PROPOSED ROAD WIDTH UPTO 18M -3.0 M  
 PROPOSED ROAD WIDTH ABOVE 18M -4.5 M

SHEET NAME	A	B	C	D	E	F	G	H	I	J	K	L	M	N	O	P	Q	R
------------	---	---	---	---	---	---	---	---	---	---	---	---	---	---	---	---	---	---

# MASTER PLAN FOR KOZHIKODE CITY - 2040

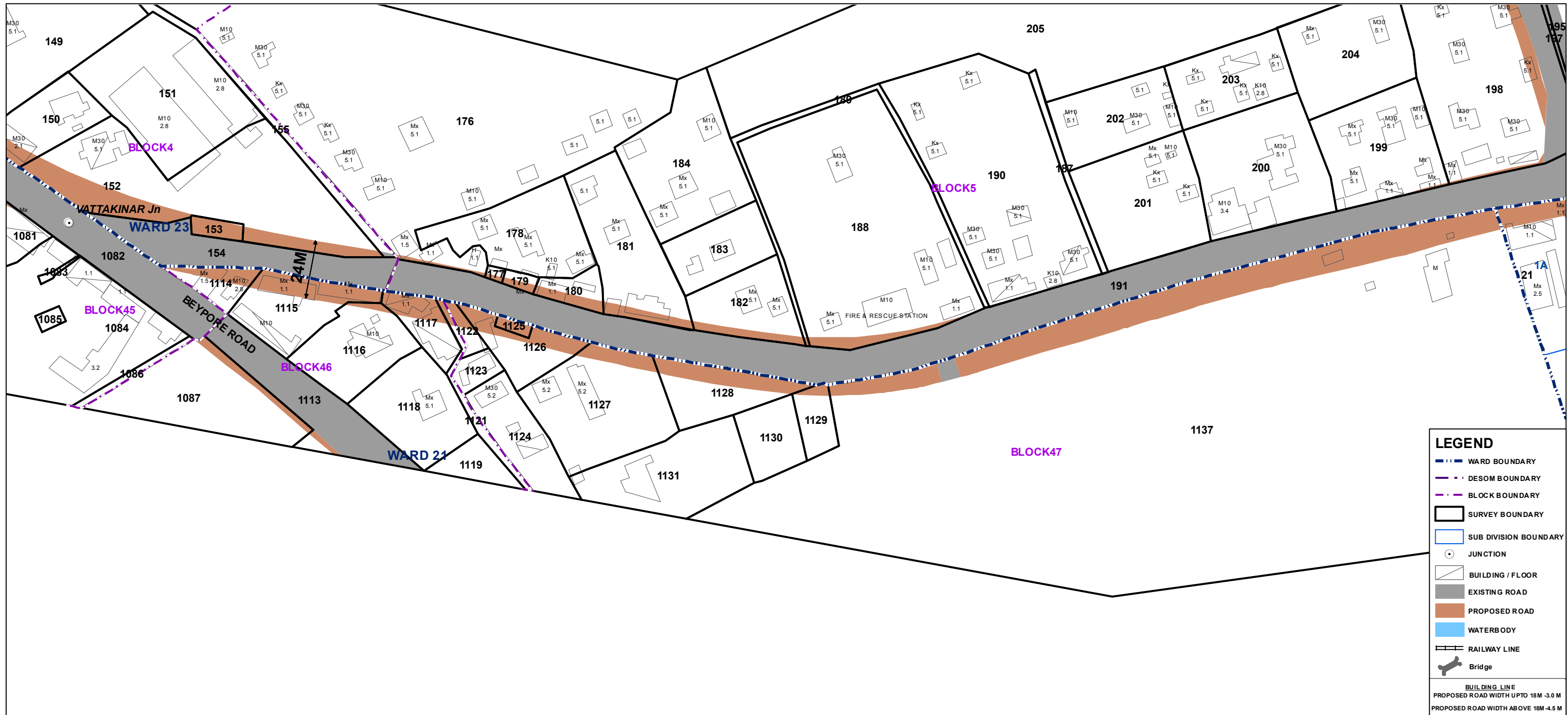
## TRANSPORTATION PLAN - ROAD ALIGNMENT MAP

### MADRAS ROAD

MP/04/II/1'I



SCALE 1:1600



**LEGEND**

- WARD BOUNDARY
- DESOM BOUNDARY
- BLOCK BOUNDARY
- SURVEY BOUNDARY
- SUB DIVISION BOUNDARY
- JUNCTION
- BUILDING / FLOOR
- EXISTING ROAD
- PROPOSED ROAD
- WATERBODY
- RAILWAY LINE
- Bridge

**BUILDING LINE**  
 PROPOSED ROAD WIDTH UPTO 18M -3.0 M  
 PROPOSED ROAD WIDTH ABOVE 18M -4.5 M

SHEET NAME

A	B	C	D	E	F	G	H	I	J	K	L	M	N	O	P	Q	R
---	---	---	---	---	---	---	---	---	---	---	---	---	---	---	---	---	---



# MASTER PLAN FOR KOZHIKODE CITY - 2040

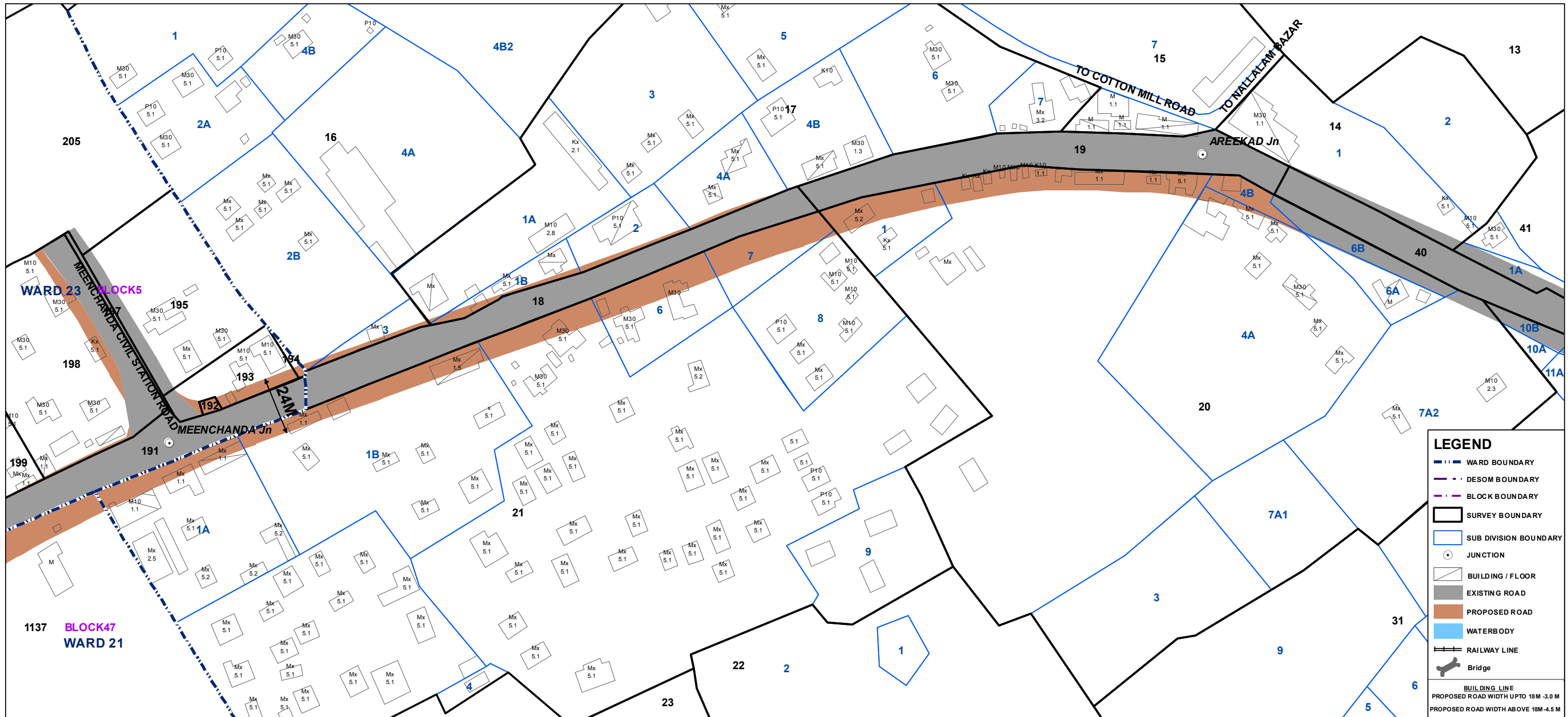
## TRANSPORTATION PLAN - ROAD ALIGNMENT MAP

### MADRAS ROAD

MP/04/II/1J



SCALE 1:1600



SHEET NAME

A	B	C	D	E	F	G	H	I	J	K	L	M	N	O	P	Q	R
---	---	---	---	---	---	---	---	---	---	---	---	---	---	---	---	---	---

# MASTER PLAN FOR KOZHIKODE CITY - 2040

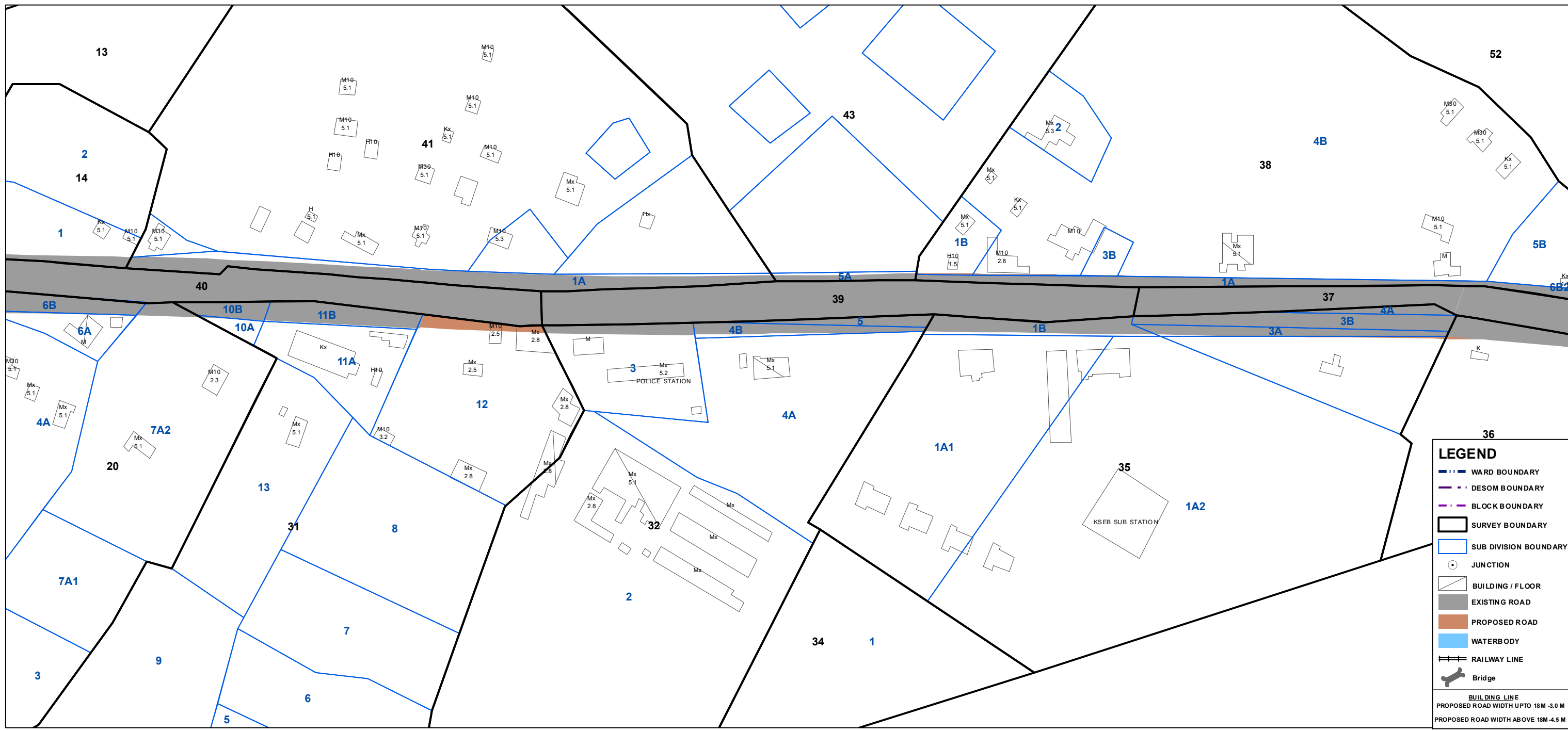
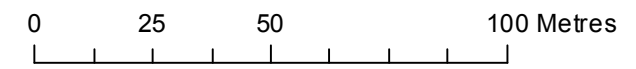
## TRANSPORTATION PLAN - ROAD ALIGNMENT MAP

### MADRAS ROAD

#### MP/04/II/1K



SCALE 1:1600



SHEET NAME	A	B	C	D	E	F	G	H	I	J	K	L	M	N	O	P	Q	R
------------	---	---	---	---	---	---	---	---	---	---	---	---	---	---	---	---	---	---

**LEGEND**

- WARD BOUNDARY
- DESOM BOUNDARY
- BLOCK BOUNDARY
- SURVEY BOUNDARY
- SUB DIVISION BOUNDARY
- JUNCTION
- BUILDING / FLOOR
- EXISTING ROAD
- PROPOSED ROAD
- WATERBODY
- RAILWAY LINE
- Bridge

**BUILDING LINE**  
 PROPOSED ROAD WIDTH UPTO 18M -3.0 M  
 PROPOSED ROAD WIDTH ABOVE 18M -4.5 M

# MASTER PLAN FOR KOZHIKODE CITY - 2040

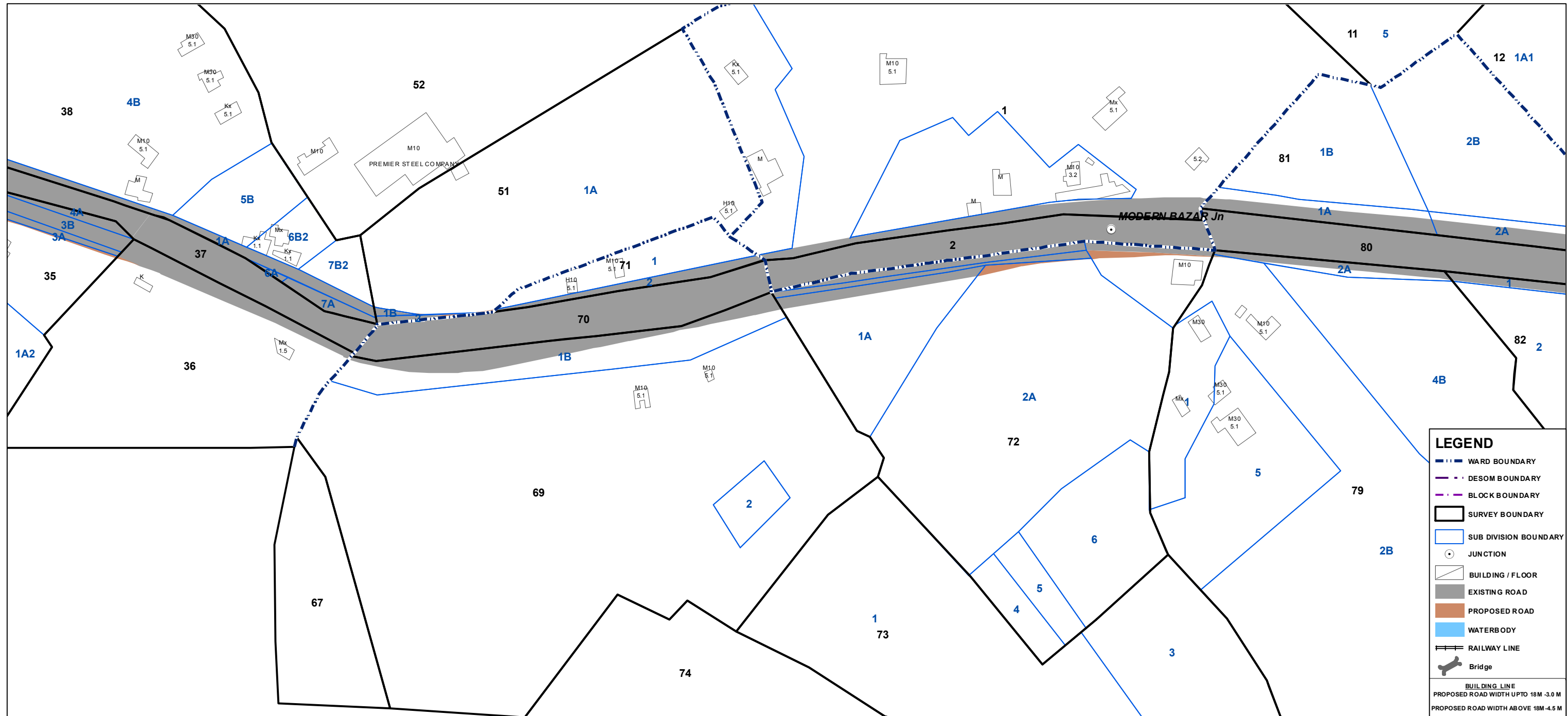
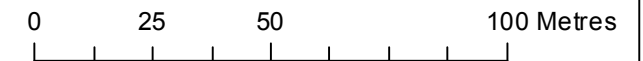
## TRANSPORTATION PLAN - ROAD ALIGNMENT MAP

### MADRAS ROAD

MP/04/II/1L



SCALE 1:1600



SHEET NAME

A	B	C	D	E	F	G	H	I	J	K	L	M	N	O	P	Q	R
---	---	---	---	---	---	---	---	---	---	---	---	---	---	---	---	---	---

# MASTER PLAN FOR KOZHIKODE CITY - 2040

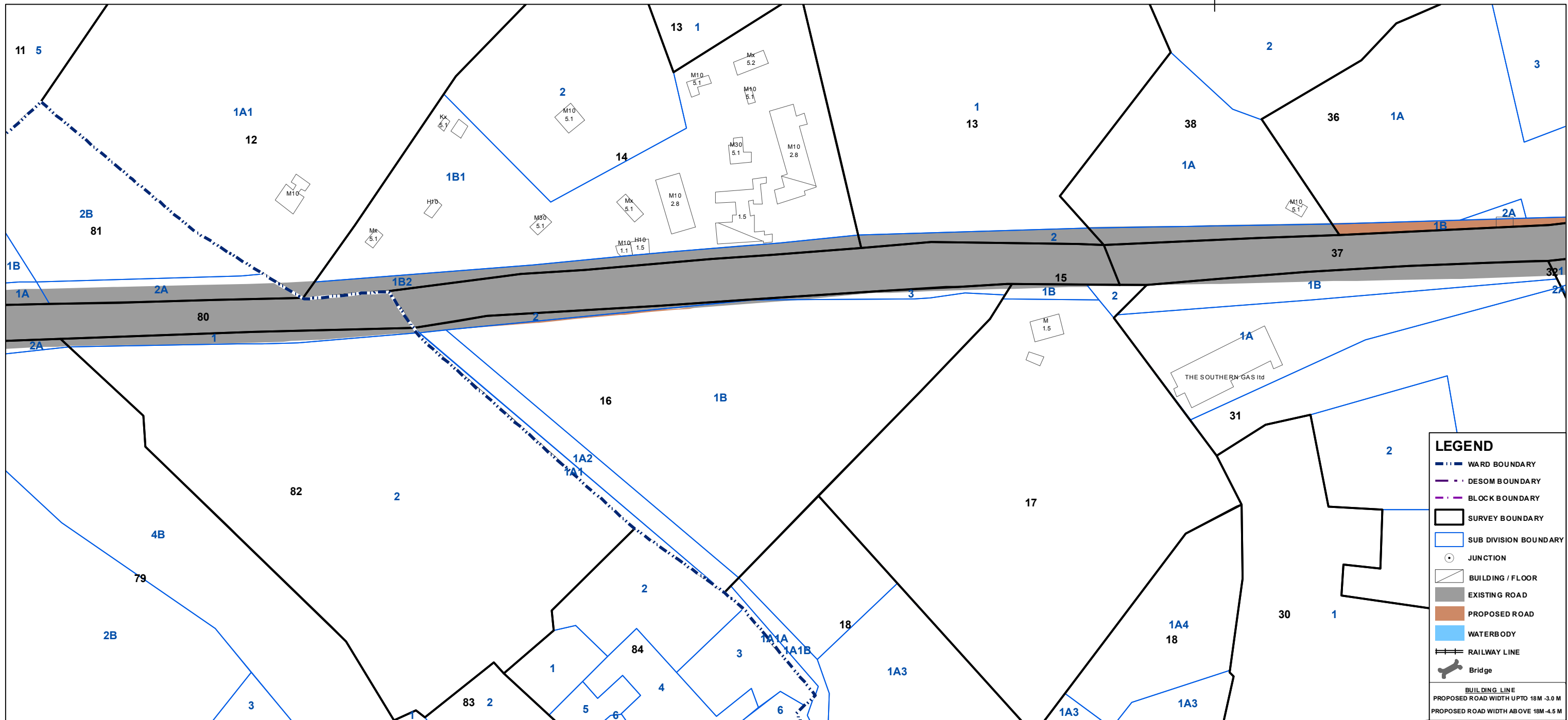
## TRANSPORTATION PLAN - ROAD ALIGNMENT MAP

### MADRAS ROAD

MP/04/II/1M



SCALE 1:1600



**LEGEND**

- WARD BOUNDARY
- DESOM BOUNDARY
- BLOCK BOUNDARY
- SURVEY BOUNDARY
- SUB DIVISION BOUNDARY
- + JUNCTION
- BUILDING / FLOOR
- EXISTING ROAD
- PROPOSED ROAD
- WATERBODY
- RAILWAY LINE
- Bridge

**BUILDING LINE**  
 PROPOSED ROAD WIDTH UPTO 18M -3.0 M  
 PROPOSED ROAD WIDTH ABOVE 18M -4.5 M

SHEET NAME

A	B	C	D	E	F	G	H	I	J	K	L	M	N	O	P	Q	R
---	---	---	---	---	---	---	---	---	---	---	---	---	---	---	---	---	---



# MASTER PLAN FOR KOZHIKODE CITY - 2040

## TRANSPORTATION PLAN - ROAD ALIGNMENT MAP

### MADRAS ROAD

MP/04/II/1N



SCALE 1:1600



#### LEGEND

- WARD BOUNDARY
- DESOM BOUNDARY
- BLOCK BOUNDARY
- SURVEY BOUNDARY
- SUB DIVISION BOUNDARY
- JUNCTION
- BUILDING / FLOOR
- EXISTING ROAD
- PROPOSED ROAD
- WATERBODY
- RAILWAY LINE
- Bridge

BUILDING LINE  
PROPOSED ROAD WIDTH UPTO 18M -3.0 M  
PROPOSED ROAD WIDTH ABOVE 18M -4.5 M

SHEET NAME

A	B	C	D	E	F	G	H	I	J	K	L	M	N	O	P	Q	R
---	---	---	---	---	---	---	---	---	---	---	---	---	---	---	---	---	---

# MASTER PLAN FOR KOZHIKODE CITY - 2040

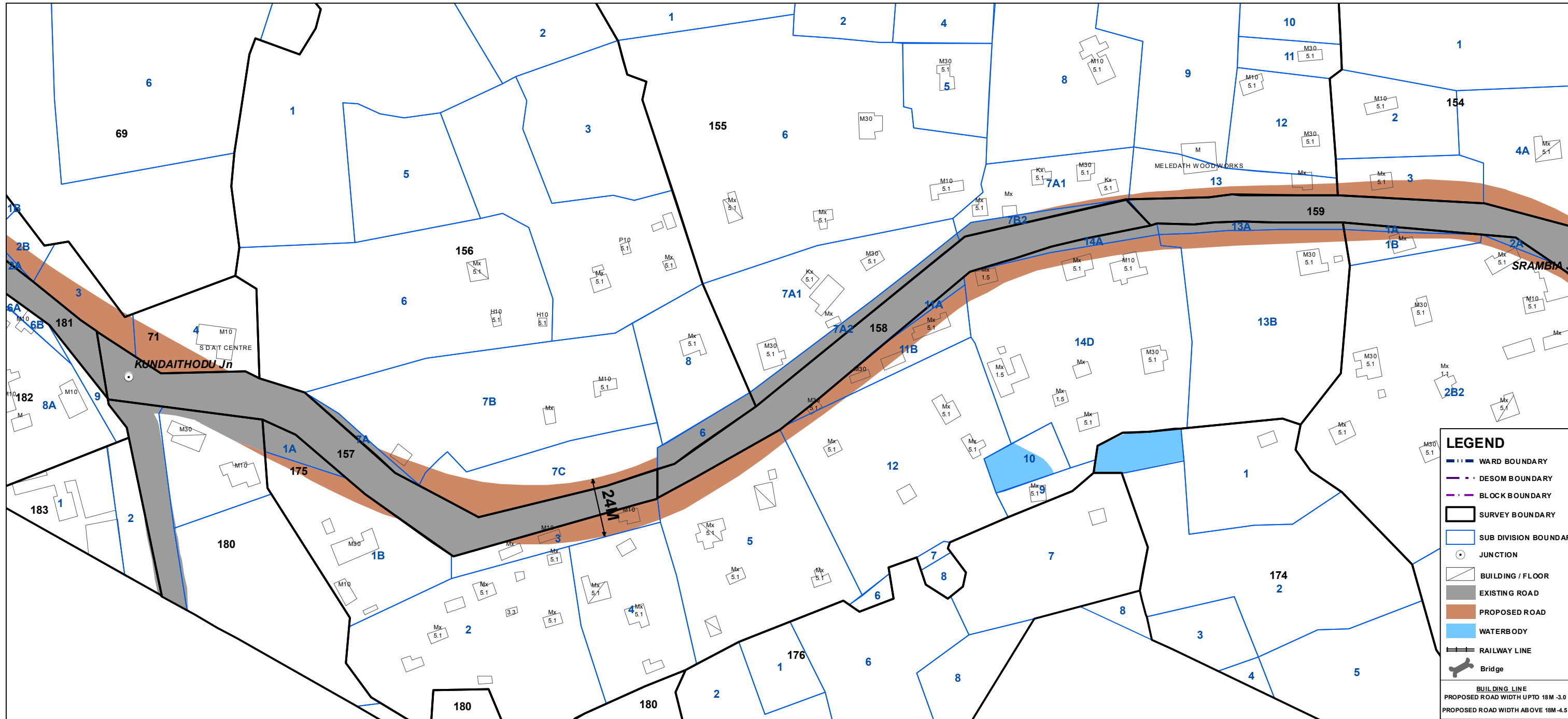

## TRANSPORTATION PLAN - ROAD ALIGNMENT MAP

### MADRAS ROAD

MP/04/II/1'O



SCALE 1:1600



#### LEGEND

- WARD BOUNDARY
- DESOM BOUNDARY
- BLOCK BOUNDARY
- SURVEY BOUNDARY
- SUB DIVISION BOUNDARY
- JUNCTION
- BUILDING / FLOOR
- EXISTING ROAD
- PROPOSED ROAD
- WATERBODY
- RAILWAY LINE
- Bridge

**BUILDING LINE**  
 PROPOSED ROAD WIDTH UPTO 18M -3.0 M  
 PROPOSED ROAD WIDTH ABOVE 18M -4.5 M

SHEET NAME

A	B	C	D	E	F	G	H	I	J	K	L	M	N	O	P	Q	R
---	---	---	---	---	---	---	---	---	---	---	---	---	---	---	---	---	---

# MASTER PLAN FOR KOZHIKODE CITY - 2040

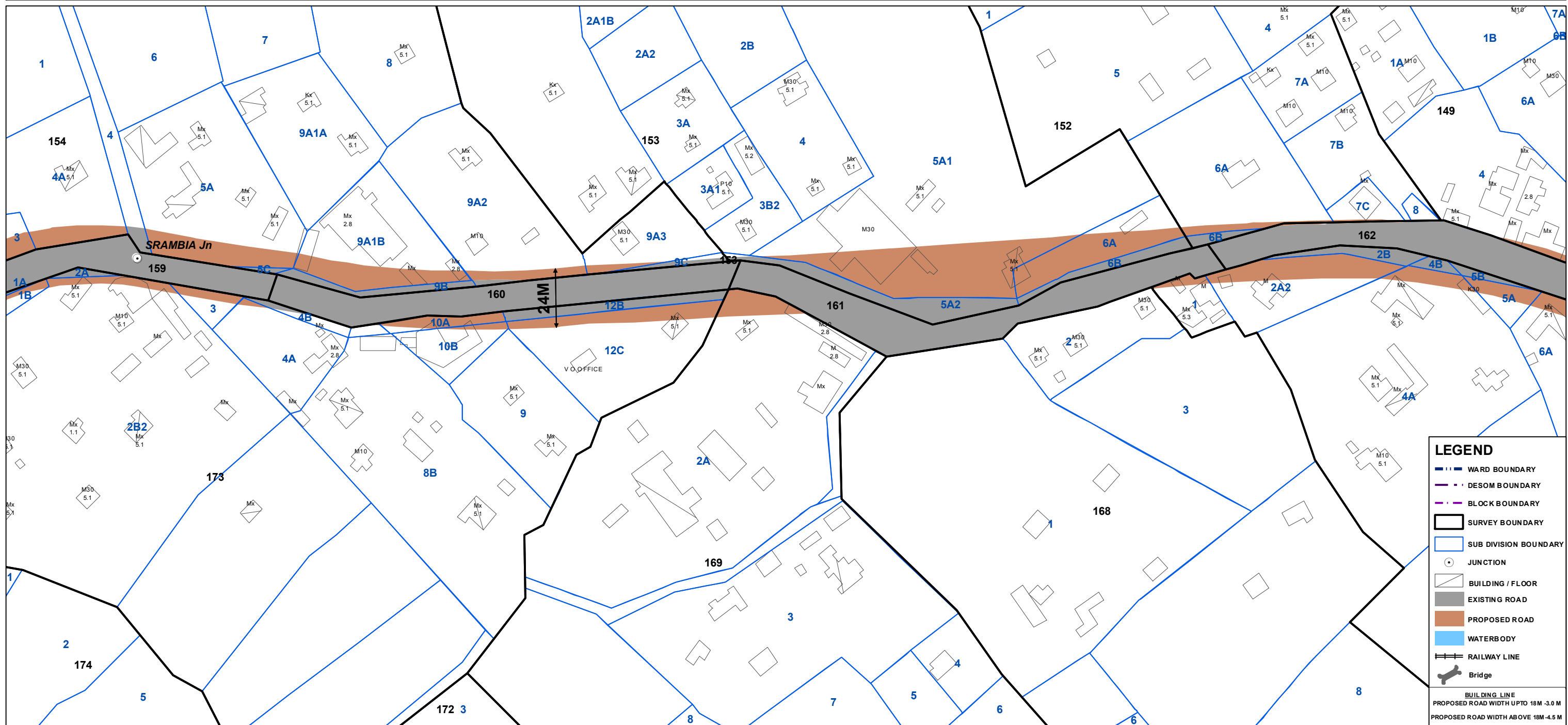
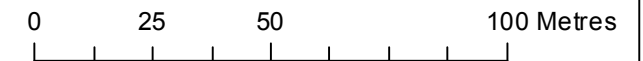
## TRANSPORTATION PLAN - ROAD ALIGNMENT MAP

### MADRAS ROAD

MP/04/II/1P



SCALE 1:1600



**LEGEND**

- WARD BOUNDARY
- DESEM BOUNDARY
- BLOCK BOUNDARY
- SURVEY BOUNDARY
- SUB DIVISION BOUNDARY
- JUNCTION
- BUILDING / FLOOR
- EXISTING ROAD
- PROPOSED ROAD
- WATERBODY
- RAILWAY LINE
- Bridge

**BUILDING LINE**  
PROPOSED ROAD WIDTH UPTO 18M -3.0 M  
PROPOSED ROAD WIDTH ABOVE 18M -4.5 M

SHEET NAME

A	B	C	D	E	F	G	H	I	J	K	L	M	N	O	P	Q	R
---	---	---	---	---	---	---	---	---	---	---	---	---	---	---	---	---	---

# MASTER PLAN FOR KOZHIKODE CITY - 2040

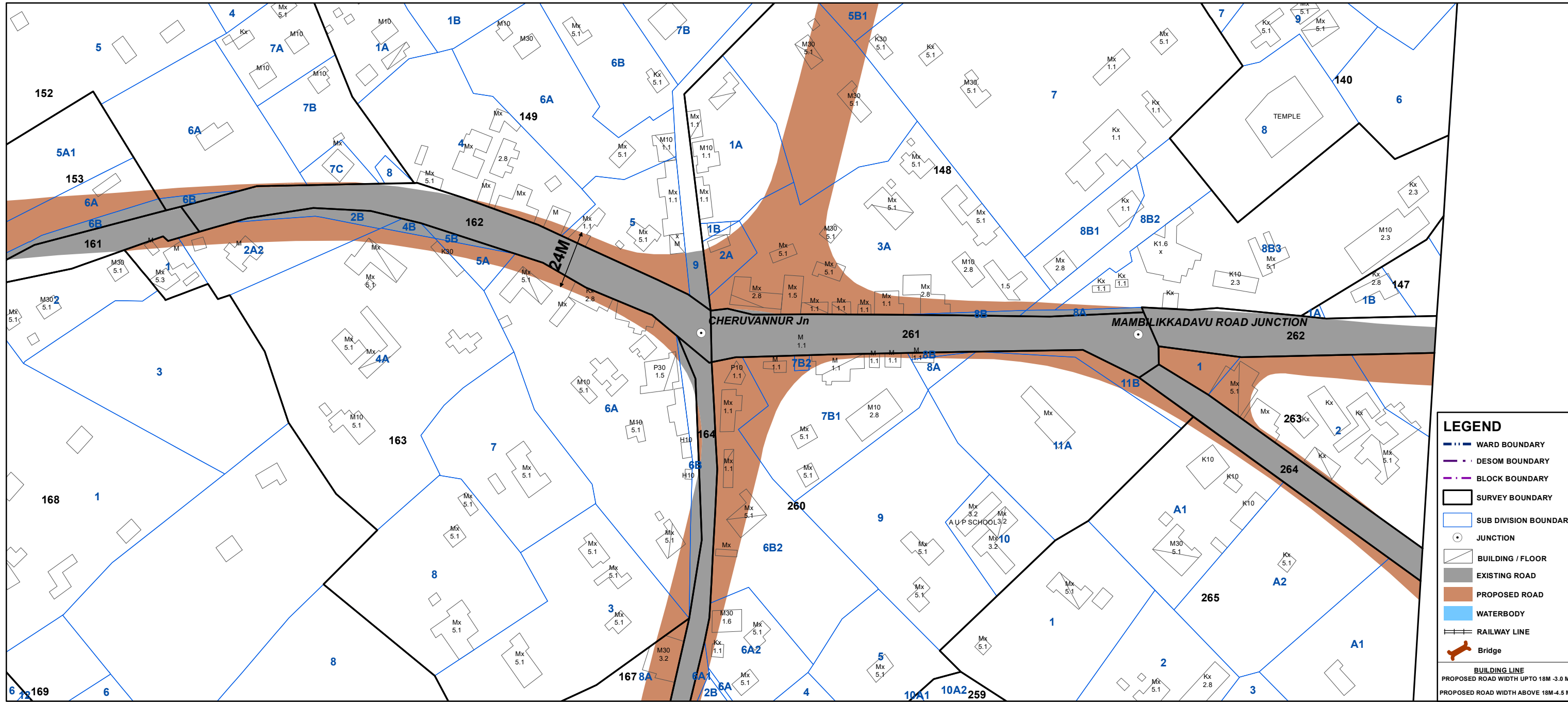
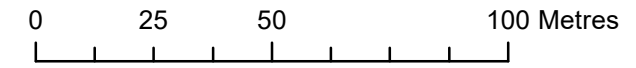
## TRANSPORTATION PLAN - ROAD ALIGNMENT MAP

### MADRAS ROAD

MP/04/II/1Q



SCALE 1:1600



#### LEGEND

- WARD BOUNDARY
- DESOM BOUNDARY
- BLOCK BOUNDARY
- SURVEY BOUNDARY
- SUB DIVISION BOUNDARY
- JUNCTION
- BUILDING / FLOOR
- EXISTING ROAD
- PROPOSED ROAD
- WATERBODY
- RAILWAY LINE
- Bridge

**BUILDING LINE**  
 PROPOSED ROAD WIDTH UPTO 18M -3.0 M  
 PROPOSED ROAD WIDTH ABOVE 18M-4.5 M

SHEET NAME

A	B	C	D	E	F	G	H	I	J	K	L	M	N	O	P	Q	R
---	---	---	---	---	---	---	---	---	---	---	---	---	---	---	---	---	---



# MASTER PLAN FOR KOZHIKODE CITY - 2040

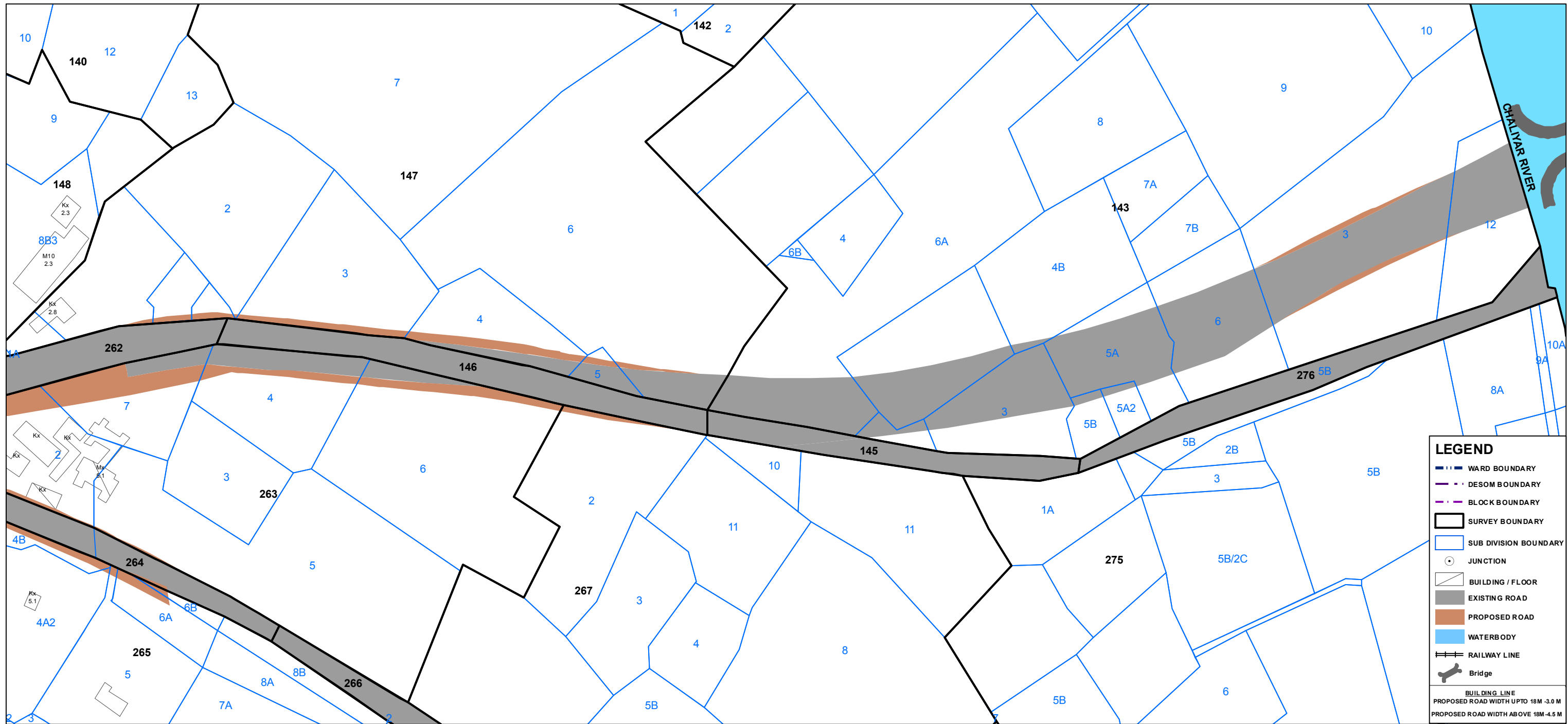
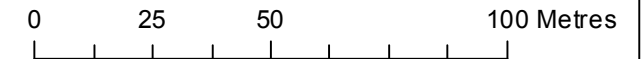
## TRANSPORTATION PLAN - ROAD ALIGNMENT MAP

### MADRAS ROAD

MP/04/II/1R



SCALE 1:1600



#### LEGEND

- WARD BOUNDARY
- DESOM BOUNDARY
- BLOCK BOUNDARY
- SURVEY BOUNDARY
- SUB DIVISION BOUNDARY
- JUNCTION
- BUILDING / FLOOR
- EXISTING ROAD
- PROPOSED ROAD
- WATERBODY
- RAILWAY LINE
- Bridge

**BUILDING LINE**  
 PROPOSED ROAD WIDTH UPTO 18M -3.0 M  
 PROPOSED ROAD WIDTH ABOVE 18M -4.5 M

SHEET NAME

A	B	C	D	E	F	G	H	I	J	K	L	M	N	O	P	Q	R
---	---	---	---	---	---	---	---	---	---	---	---	---	---	---	---	---	---

# MASTER PLAN FOR KOZHIKODE CITY - 2040

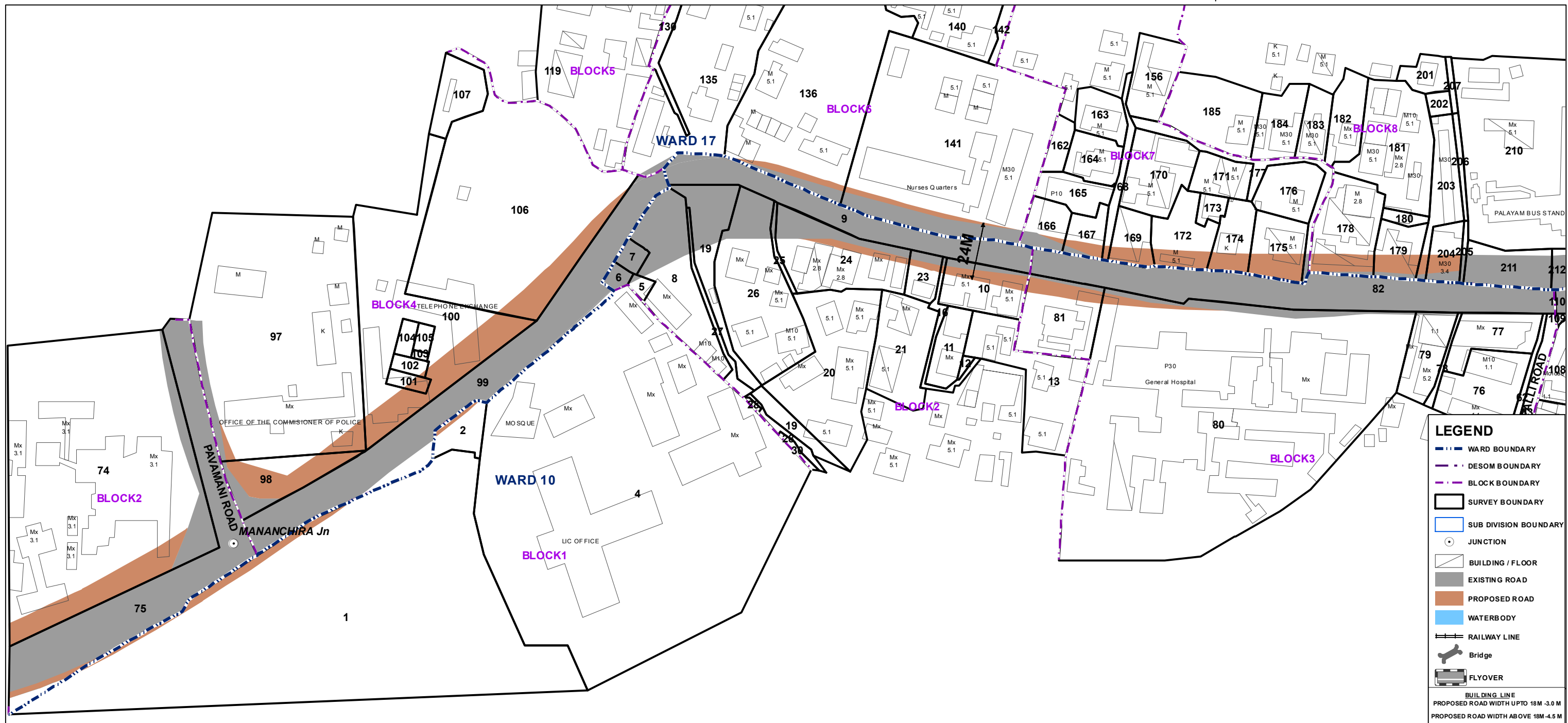
## TRANSPORTATION PLAN - ROAD ALIGNMENT MAP

### MADRAS ROAD

MP/04/II/1A



SCALE 1:1600



SHEET NAME

A	B	C	D	E	F	G	H	I	J	K	L	M	N	O	P	Q	R
---	---	---	---	---	---	---	---	---	---	---	---	---	---	---	---	---	---