

MASTER PLAN FOR KOZHIKODE CITY - 2040

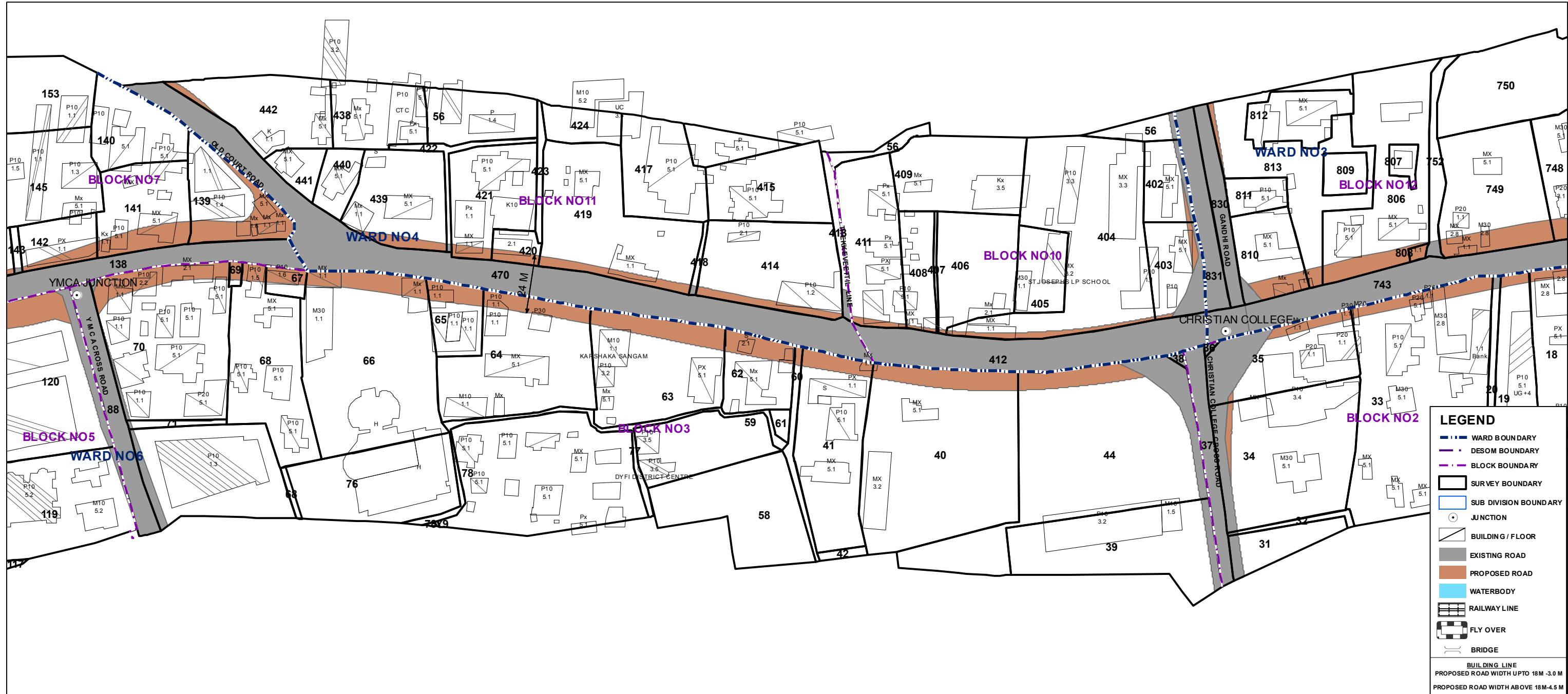
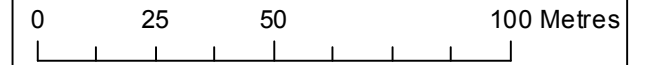
TRANSPORTATION PLAN - ROAD ALIGNMENT MAP

KANNUR ROAD

MP/04/II/2B



SCALE 1:1600



SHEET NAME

A	B	C	D	E	F	G	H	I	J	K	L	M	N	O	P	Q	R	S	T	U	V
---	---	---	---	---	---	---	---	---	---	---	---	---	---	---	---	---	---	---	---	---	---

MASTER PLAN FOR KOZHIKODE CITY - 2040

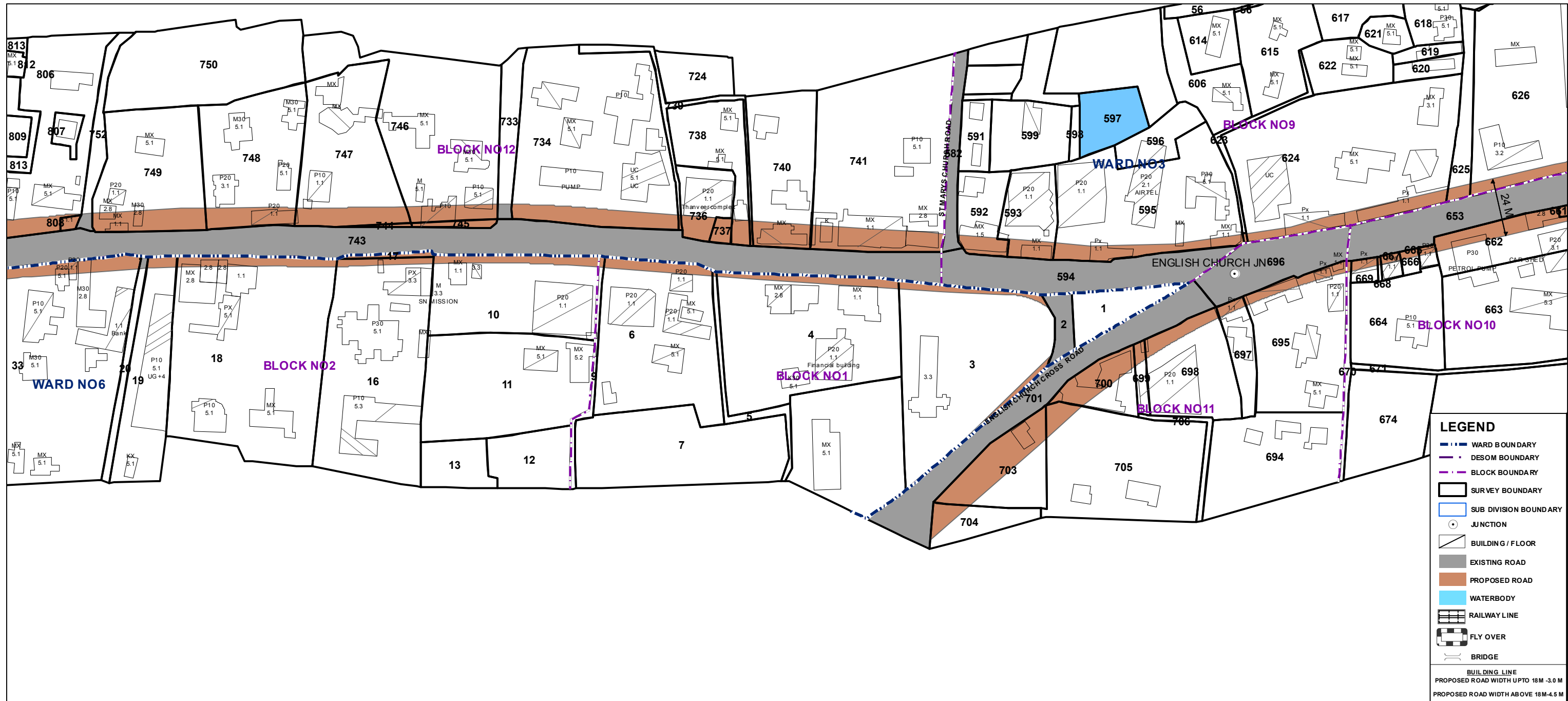
TRANSPORTATION PLAN - ROAD ALIGNMENT MAP

KANNUR ROAD

MP/04/II/2C



SCALE 1:1600



SHEET NAME

A	B	C	D	E	F	G	H	I	J	K	L	M	N	O	P	Q	R	S	T	U	V
---	---	---	---	---	---	---	---	---	---	---	---	---	---	---	---	---	---	---	---	---	---

MASTER PLAN FOR KOZHIKODE CITY - 2040

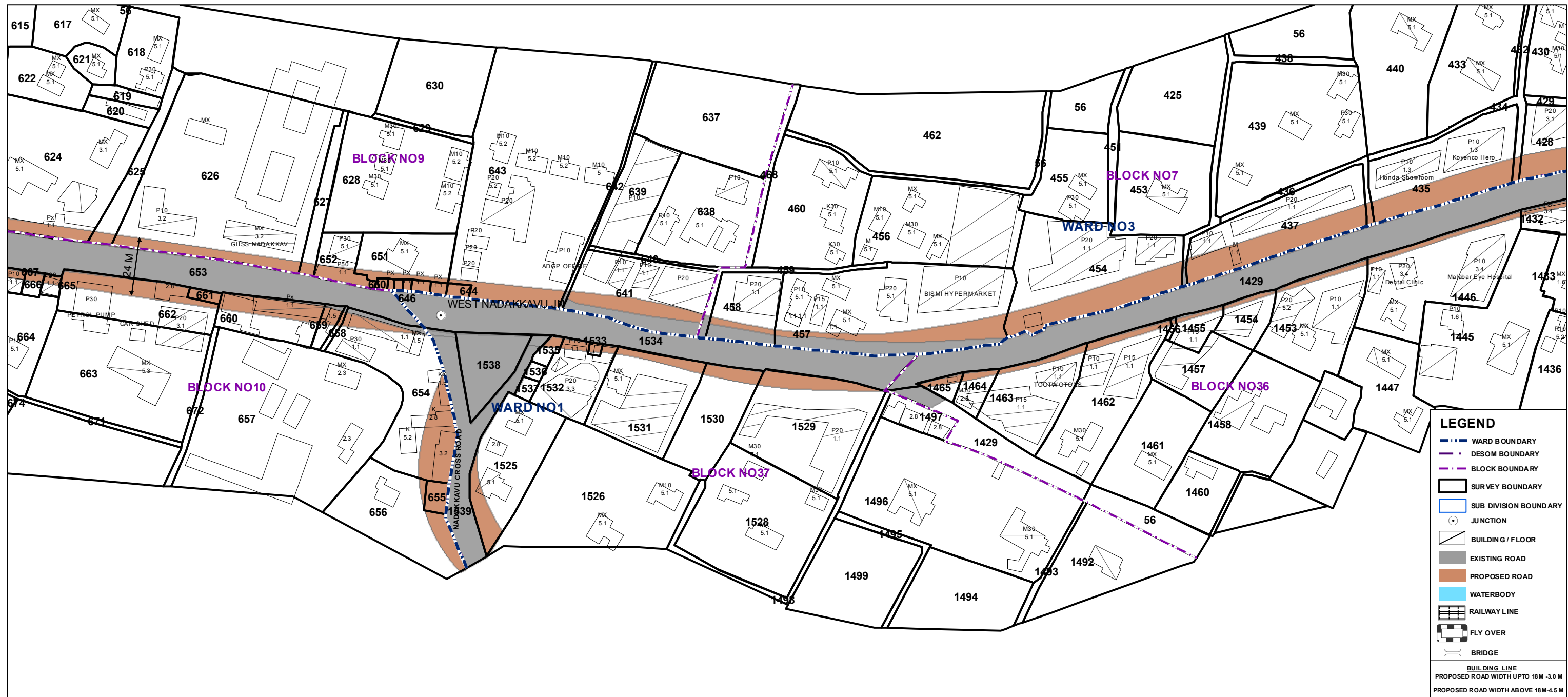
TRANSPORTATION PLAN - ROAD ALIGNMENT MAP

KANNUR ROAD

MP/04/II/2D



SCALE 1:1600



SHEET NAME

A	B	C	D	E	F	G	H	I	J	K	L	M	N	O	P	Q	R	S	T	U	V
---	---	---	---	---	---	---	---	---	---	---	---	---	---	---	---	---	---	---	---	---	---

MASTER PLAN FOR KOZHIKODE CITY - 2040

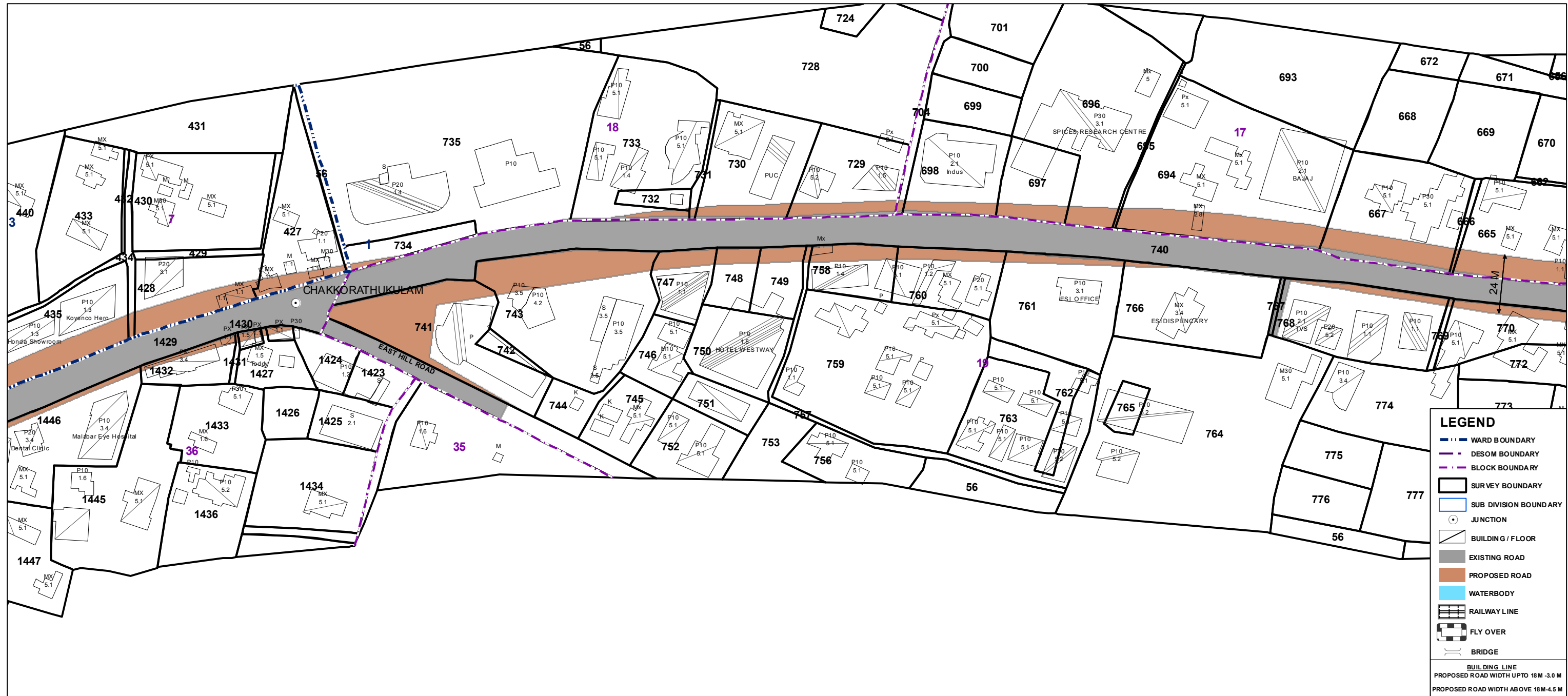
TRANSPORTATION PLAN - ROAD ALIGNMENT MAP

KANNUR ROAD

MP/04/II/2E



SCALE 1:1600



SHEET NAME

A	B	C	D	E	F	G	H	I	J	K	L	M	N	O	P	Q	R	S	T	U	V
---	---	---	---	---	---	---	---	---	---	---	---	---	---	---	---	---	---	---	---	---	---

MASTER PLAN FOR KOZHIKODE CITY - 2040

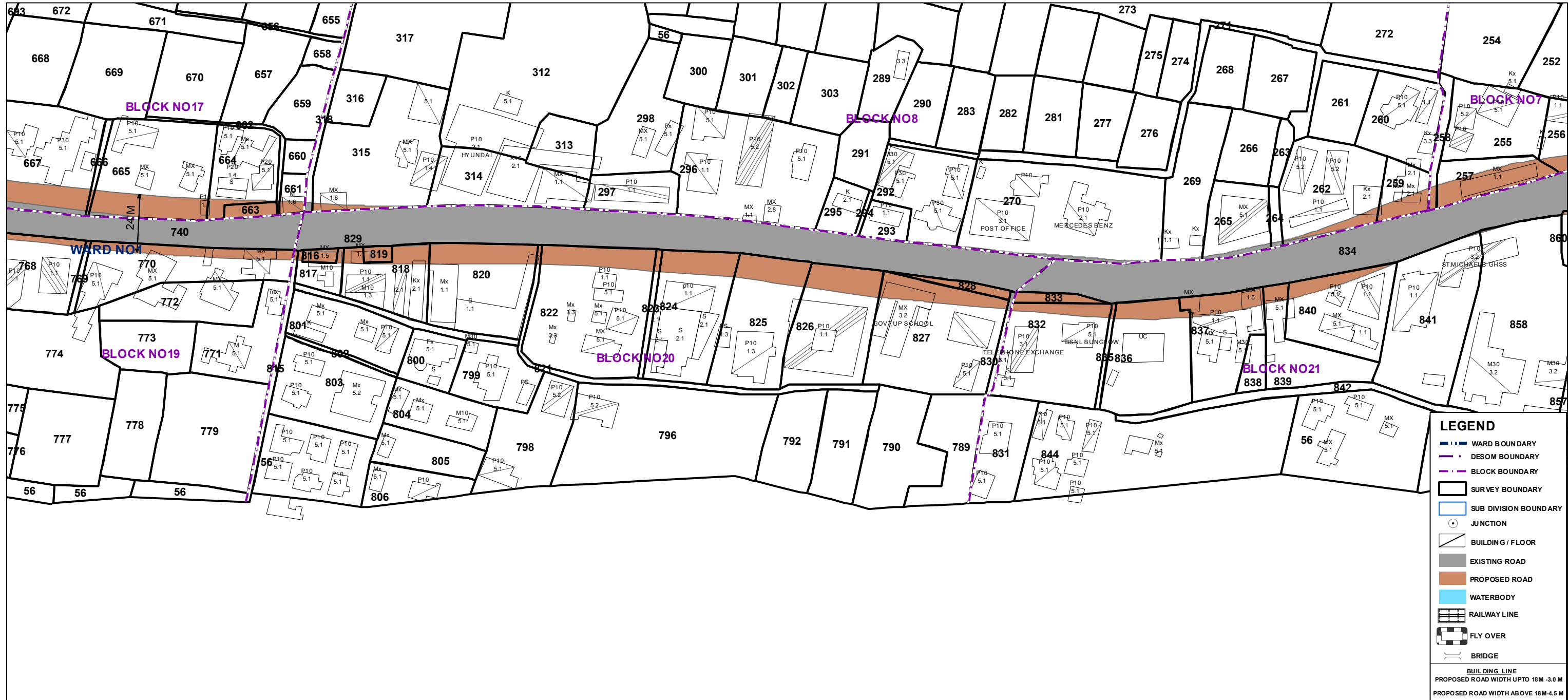
TRANSPORTATION PLAN - ROAD ALIGNMENT MAP

KANNUR ROAD

MP/04/II/2F



SCALE 1:1600



LEGEND

- WARD BOUNDARY
- DESOM BOUNDARY
- BLOCK BOUNDARY
- SURVEY BOUNDARY
- SUB DIVISION BOUNDARY
- JUNCTION
- BUILDING / FLOOR
- EXISTING ROAD
- PROPOSED ROAD
- WATERBODY
- RAILWAY LINE
- FLY OVER
- BRIDGE

BUILDING LINE
 PROPOSED ROAD WIDTH UPTO 18M -3.0 M
 PROPOSED ROAD WIDTH ABOVE 18M-4.5 M

SHEET NAME

A	B	C	D	E	F	G	H	I	J	K	L	M	N	O	P	Q	R	S	T	U	V
---	---	---	---	---	---	---	---	---	---	---	---	---	---	---	---	---	---	---	---	---	---

MASTER PLAN FOR KOZHIKODE CITY - 2040

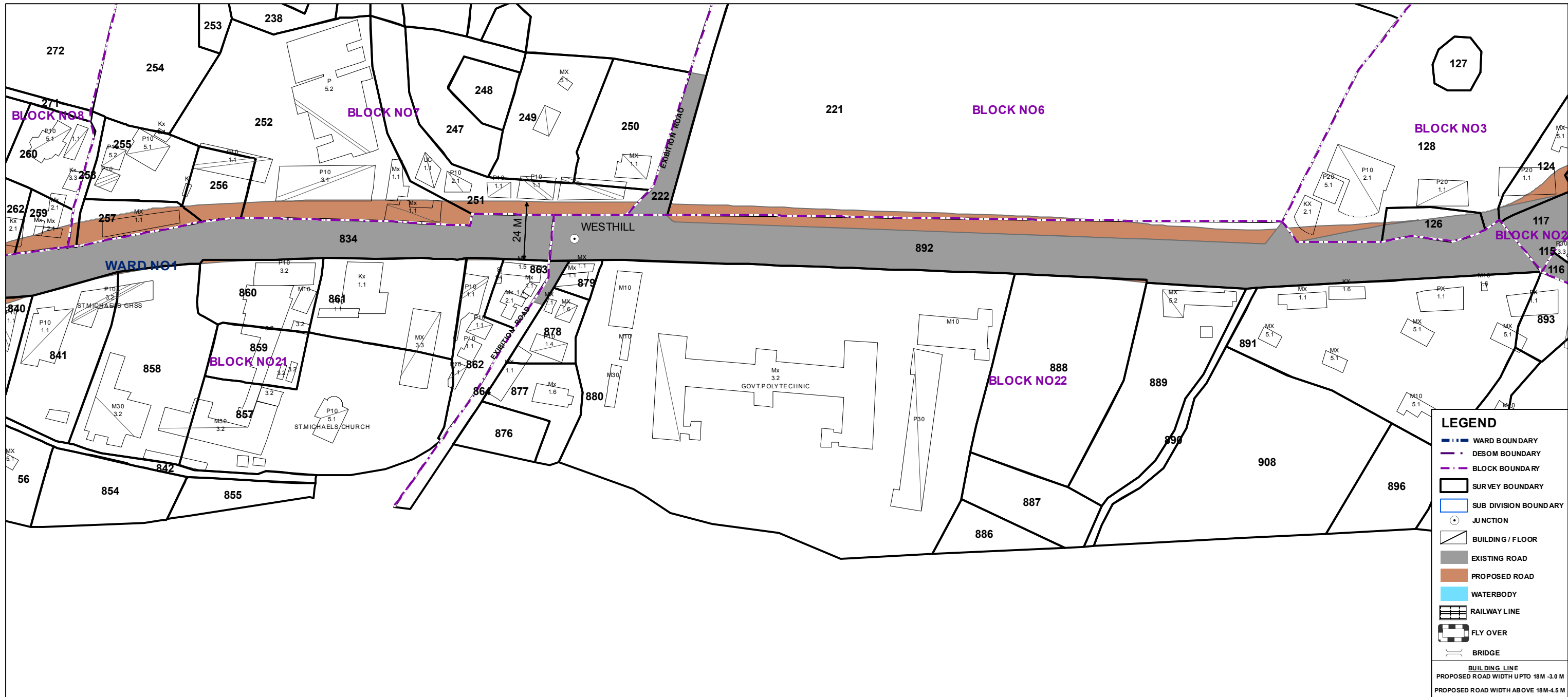
TRANSPORTATION PLAN - ROAD ALIGNMENT MAP

KANNUR ROAD

MP/04/II/2G



SCALE 1:1600



LEGEND

- WARD BOUNDARY
- DESOM BOUNDARY
- BLOCK BOUNDARY
- SURVEY BOUNDARY
- SUB DIVISION BOUNDARY
- JUNCTION
- BUILDING / FLOOR
- EXISTING ROAD
- PROPOSED ROAD
- WATERBODY
- RAILWAY LINE
- FLY OVER
- BRIDGE

BUILDING LINE
 PROPOSED ROAD WIDTH UPTO 18M -3.0 M
 PROPOSED ROAD WIDTH ABOVE 18M-4.5 M

SHEET NAME

A	B	C	D	E	F	G	H	I	J	K	L	M	N	O	P	Q	R	S	T	U	V
---	---	---	---	---	---	---	---	---	---	---	---	---	---	---	---	---	---	---	---	---	---

MASTER PLAN FOR KOZHIKODE CITY - 2040

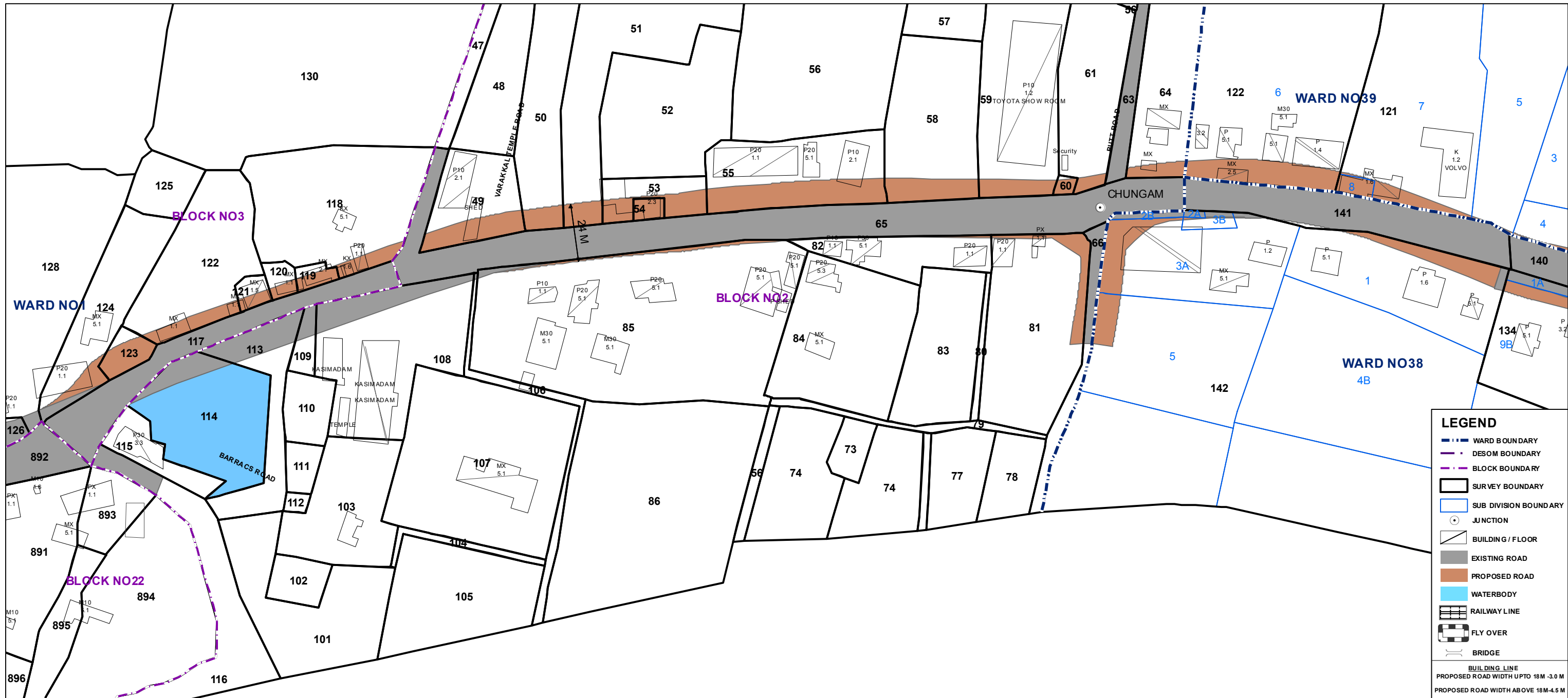
TRANSPORTATION PLAN - ROAD ALIGNMENT MAP

KANNUR ROAD

MP/04/II/2H



SCALE 1:1600



SHEET NAME

A	B	C	D	E	F	G	H	I	J	K	L	M	N	O	P	Q	R	S	T	U	V
---	---	---	---	---	---	---	---	---	---	---	---	---	---	---	---	---	---	---	---	---	---

MASTER PLAN FOR KOZHIKODE CITY - 2040

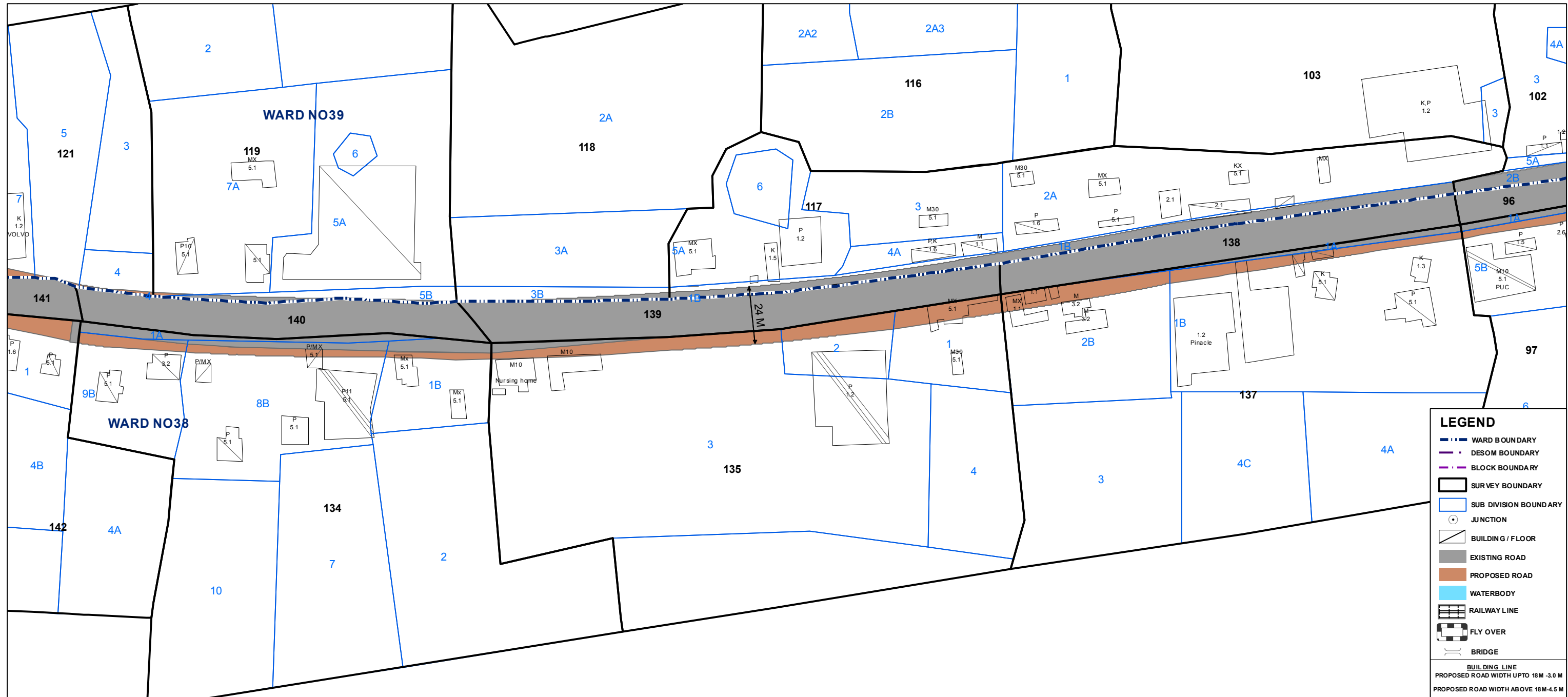
TRANSPORTATION PLAN - ROAD ALIGNMENT MAP

KANNUR ROAD

MP/04/II/2'I



SCALE 1:1600



LEGEND

- WARD BOUNDARY
- DESOM BOUNDARY
- BLOCK BOUNDARY
- SURVEY BOUNDARY
- SUB DIVISION BOUNDARY
- JUNCTION
- BUILDING / FLOOR
- EXISTING ROAD
- PROPOSED ROAD
- WATERBODY
- RAILWAY LINE
- FLY OVER
- BRIDGE

BUILDING LINE
 PROPOSED ROAD WIDTH UPTO 18M -3.0 M
 PROPOSED ROAD WIDTH ABOVE 18M-4.5 M

SHEET NAME

A	B	C	D	E	F	G	H	I	J	K	L	M	N	O	P	Q	R	S	T	U	V
---	---	---	---	---	---	---	---	---	---	---	---	---	---	---	---	---	---	---	---	---	---

MASTER PLAN FOR KOZHIKODE CITY - 2040

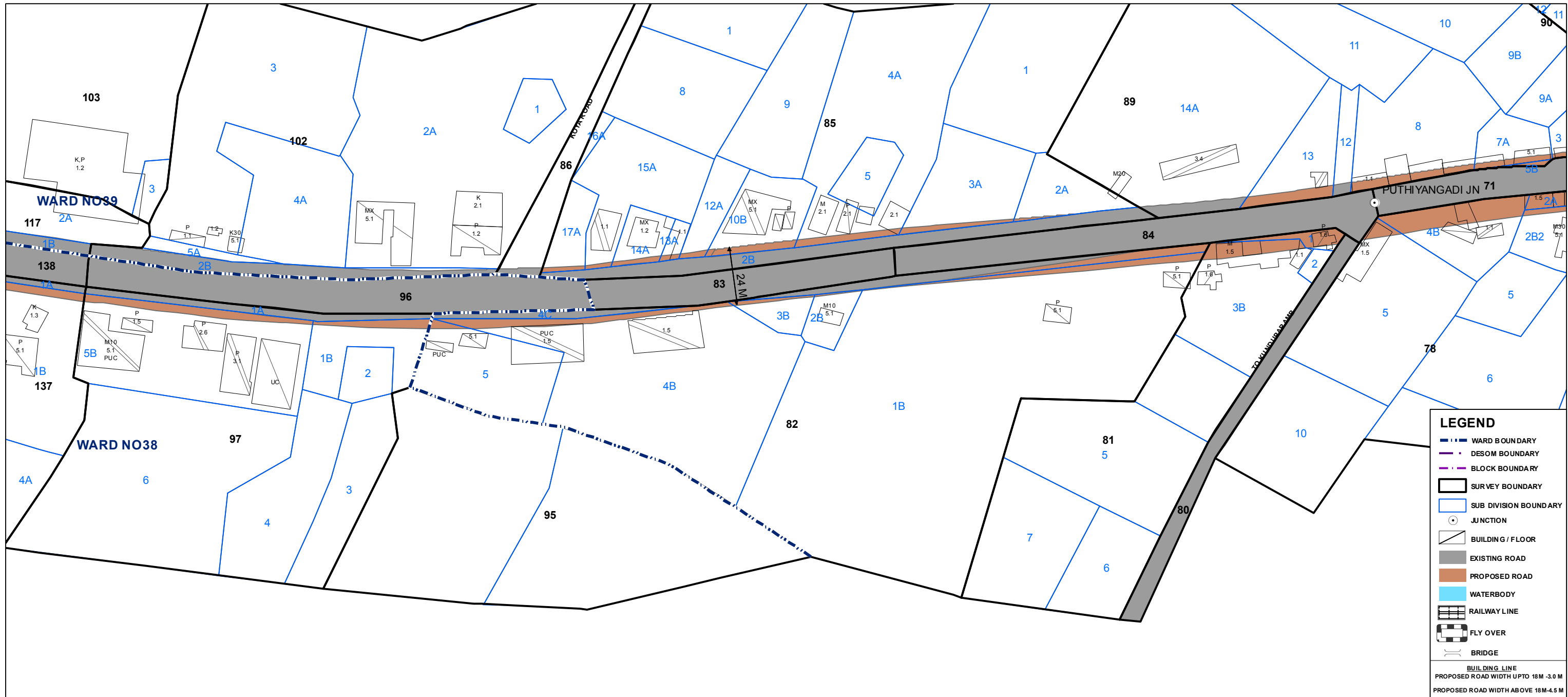
TRANSPORTATION PLAN - ROAD ALIGNMENT MAP

KANNUR ROAD

MP/04/II/2J



SCALE 1:1600



LEGEND

- WARD BOUNDARY
- DESOM BOUNDARY
- BLOCK BOUNDARY
- SURVEY BOUNDARY
- SUB DIVISION BOUNDARY
- JUNCTION
- BUILDING / FLOOR
- EXISTING ROAD
- PROPOSED ROAD
- WATERBODY
- RAILWAY LINE
- FLY OVER
- BRIDGE

BUILDING LINE
 PROPOSED ROAD WIDTH UPTO 18M -3.0 M
 PROPOSED ROAD WIDTH ABOVE 18M-4.5 M

SHEET NAME

A	B	C	D	E	F	G	H	I	J	K	L	M	N	O	P	Q	R	S	T	U	V
---	---	---	---	---	---	---	---	---	---	---	---	---	---	---	---	---	---	---	---	---	---

MASTER PLAN FOR KOZHIKODE CITY - 2040

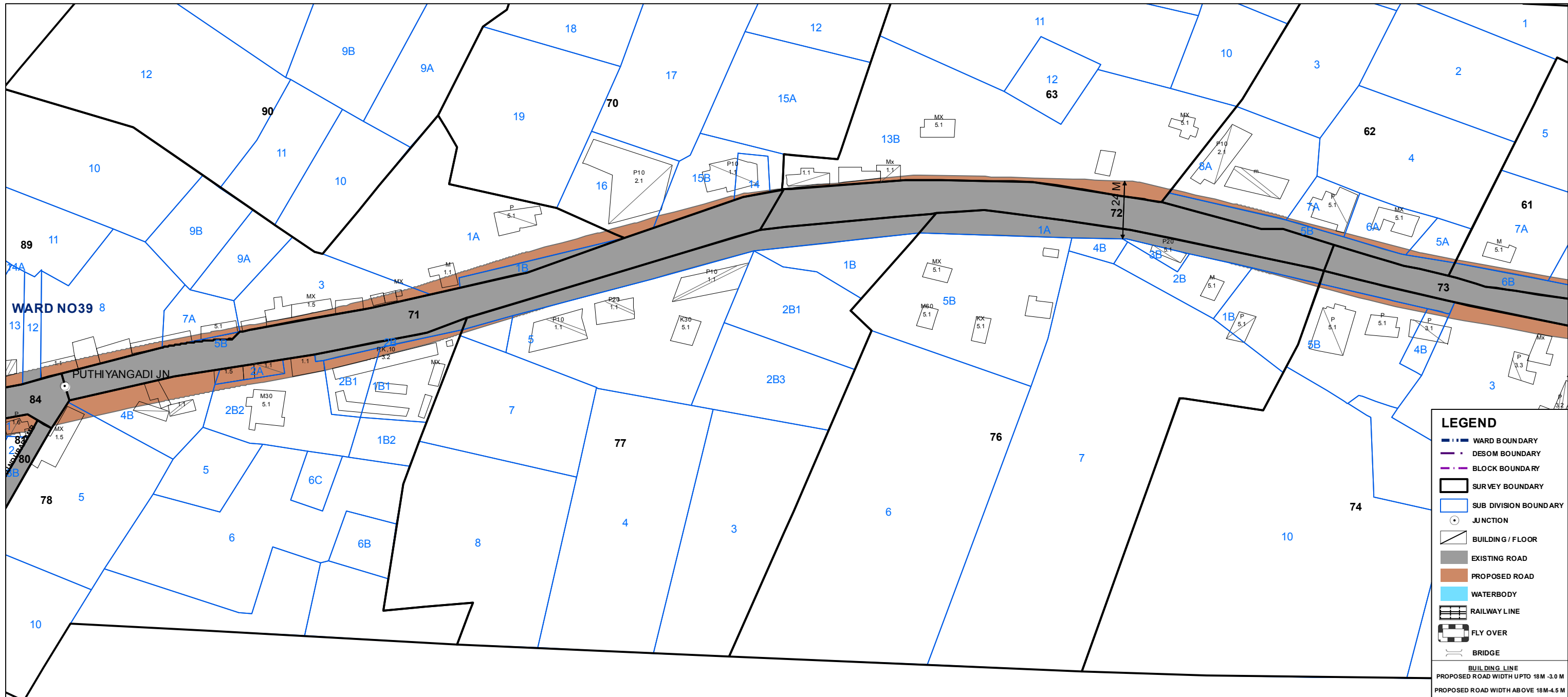
TRANSPORTATION PLAN - ROAD ALIGNMENT MAP

KANNUR ROAD

MP/04/II/2K



SCALE 1:1600



SHEET NAME

A	B	C	D	E	F	G	H	I	J	K	L	M	N	O	P	Q	R	S	T	U	V
---	---	---	---	---	---	---	---	---	---	---	---	---	---	---	---	---	---	---	---	---	---

MASTER PLAN FOR KOZHIKODE CITY - 2040

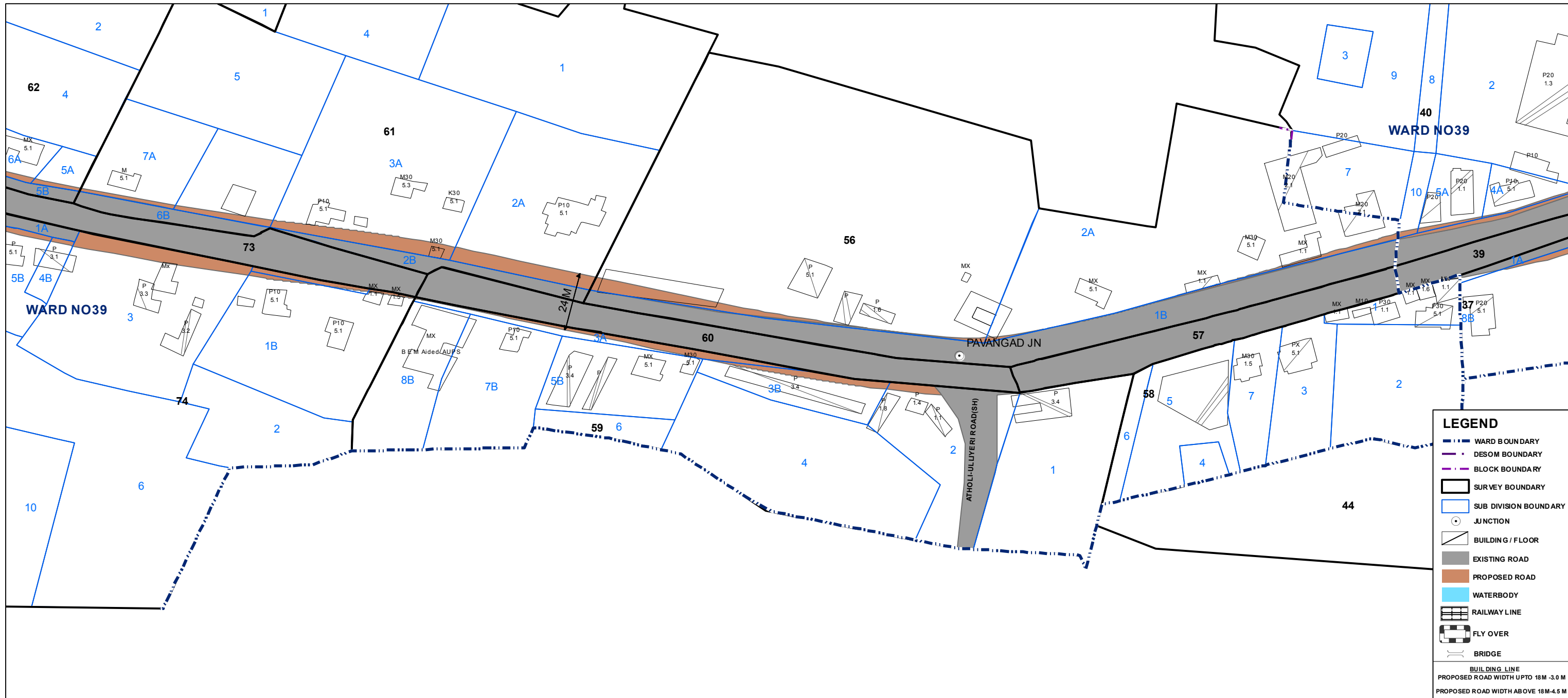
TRANSPORTATION PLAN - ROAD ALIGNMENT MAP

KANNUR ROAD

MP/04/II/2L



SCALE 1:1600



LEGEND

- WARD BOUNDARY
- DESOM BOUNDARY
- BLOCK BOUNDARY
- SURVEY BOUNDARY
- SUB DIVISION BOUNDARY
- JUNCTION
- BUILDING / FLOOR
- EXISTING ROAD
- PROPOSED ROAD
- WATERBODY
- RAILWAY LINE
- FLY OVER
- BRIDGE

BUILDING LINE
 PROPOSED ROAD WIDTH UPTO 18M -3.0 M
 PROPOSED ROAD WIDTH ABOVE 18M-4.5 M

SHEET NAME

A	B	C	D	E	F	G	H	I	J	K	L	M	N	O	P	Q	R	S	T	U	V
---	---	---	---	---	---	---	---	---	---	---	---	---	---	---	---	---	---	---	---	---	---

MASTER PLAN FOR KOZHIKODE CITY - 2040

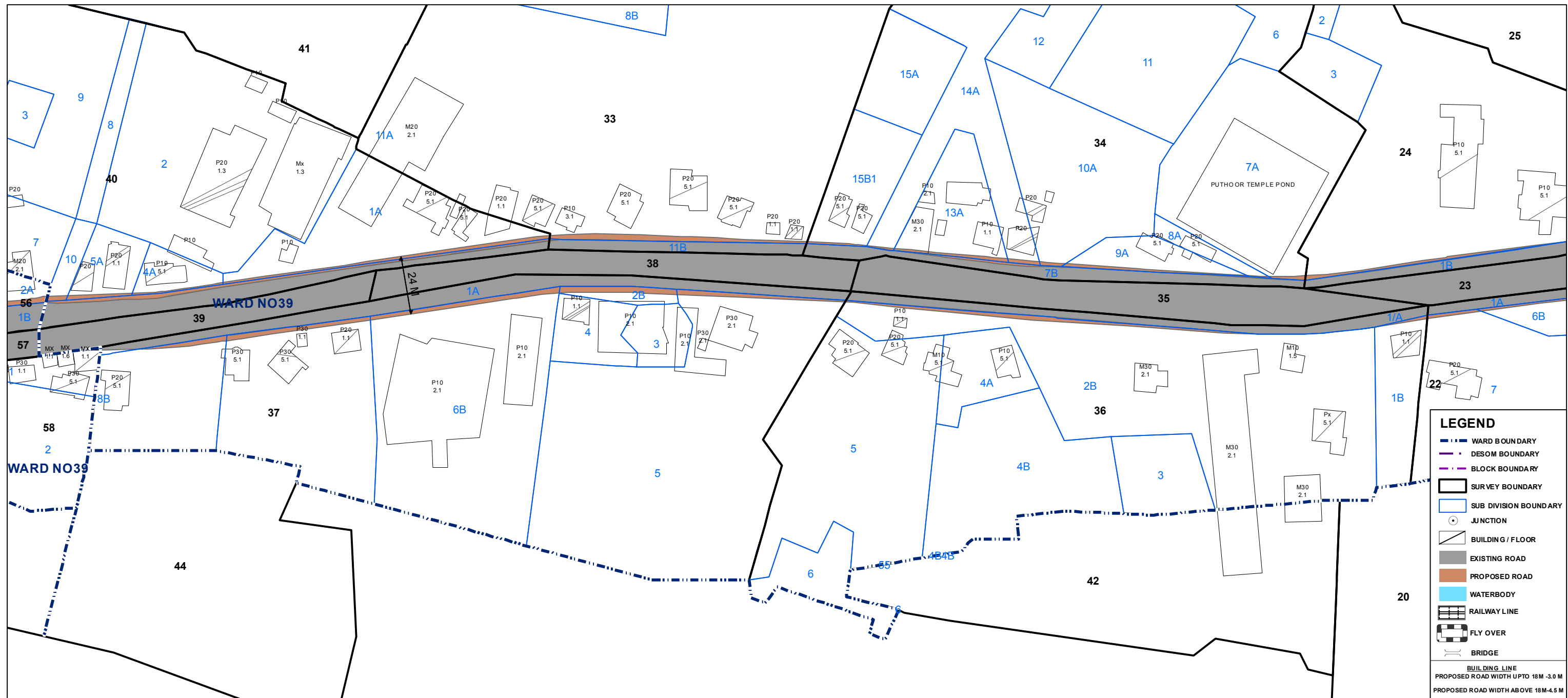
TRANSPORTATION PLAN - ROAD ALIGNMENT MAP

KANNUR ROAD

MP/04/II/2M



SCALE 1:1600



SHEET NAME

A	B	C	D	E	F	G	H	I	J	K	L	M	N	O	P	Q	R	S	T	U	V	W
---	---	---	---	---	---	---	---	---	---	---	---	---	---	---	---	---	---	---	---	---	---	---

MASTER PLAN FOR KOZHIKODE CITY - 2040

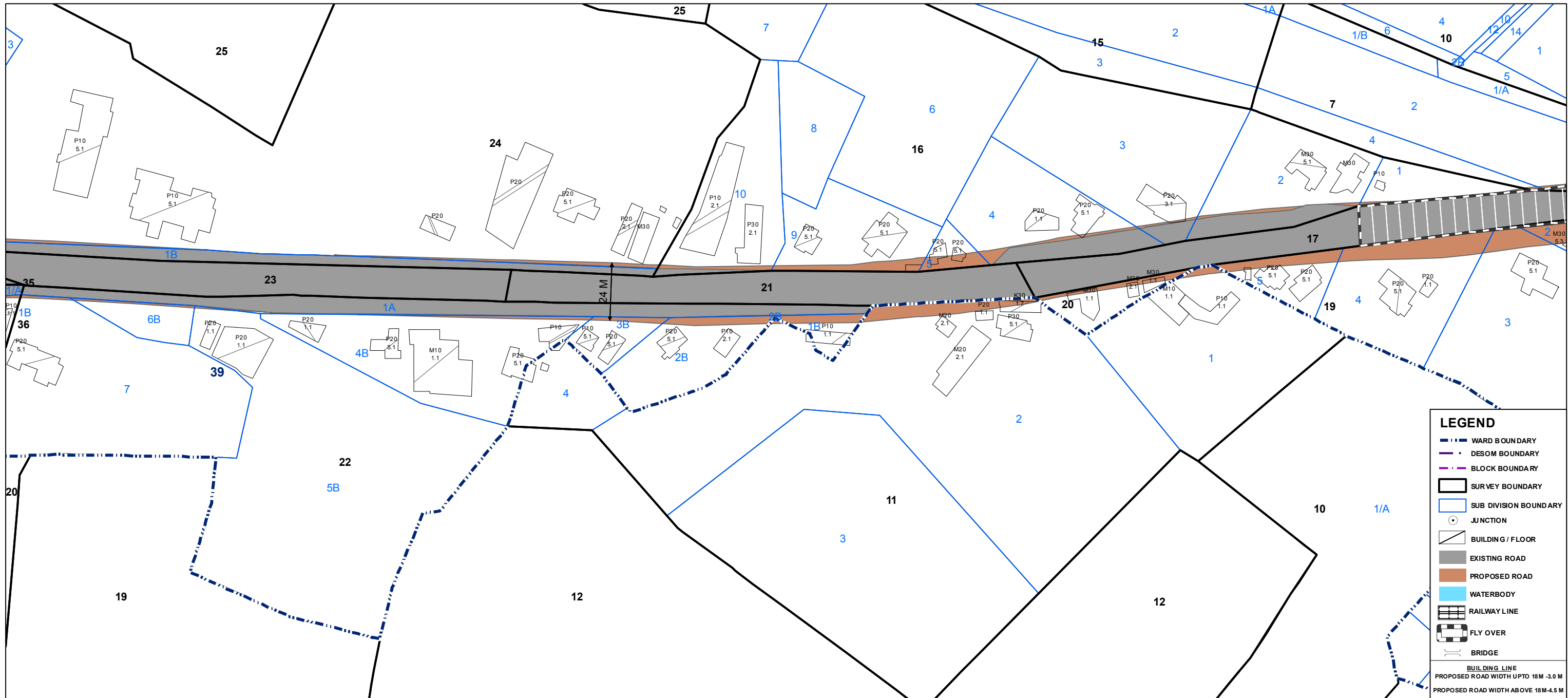
TRANSPORTATION PLAN - ROAD ALIGNMENT MAP

KANNUR ROAD

MP/04/II/2N



SCALE 1:1600



SHEET NAME

A	B	C	D	E	F	G	H	I	J	K	L	M	N	O	P	Q	R	S	T	U	V
---	---	---	---	---	---	---	---	---	---	---	---	---	---	---	---	---	---	---	---	---	---

MASTER PLAN FOR KOZHIKODE CITY - 2040

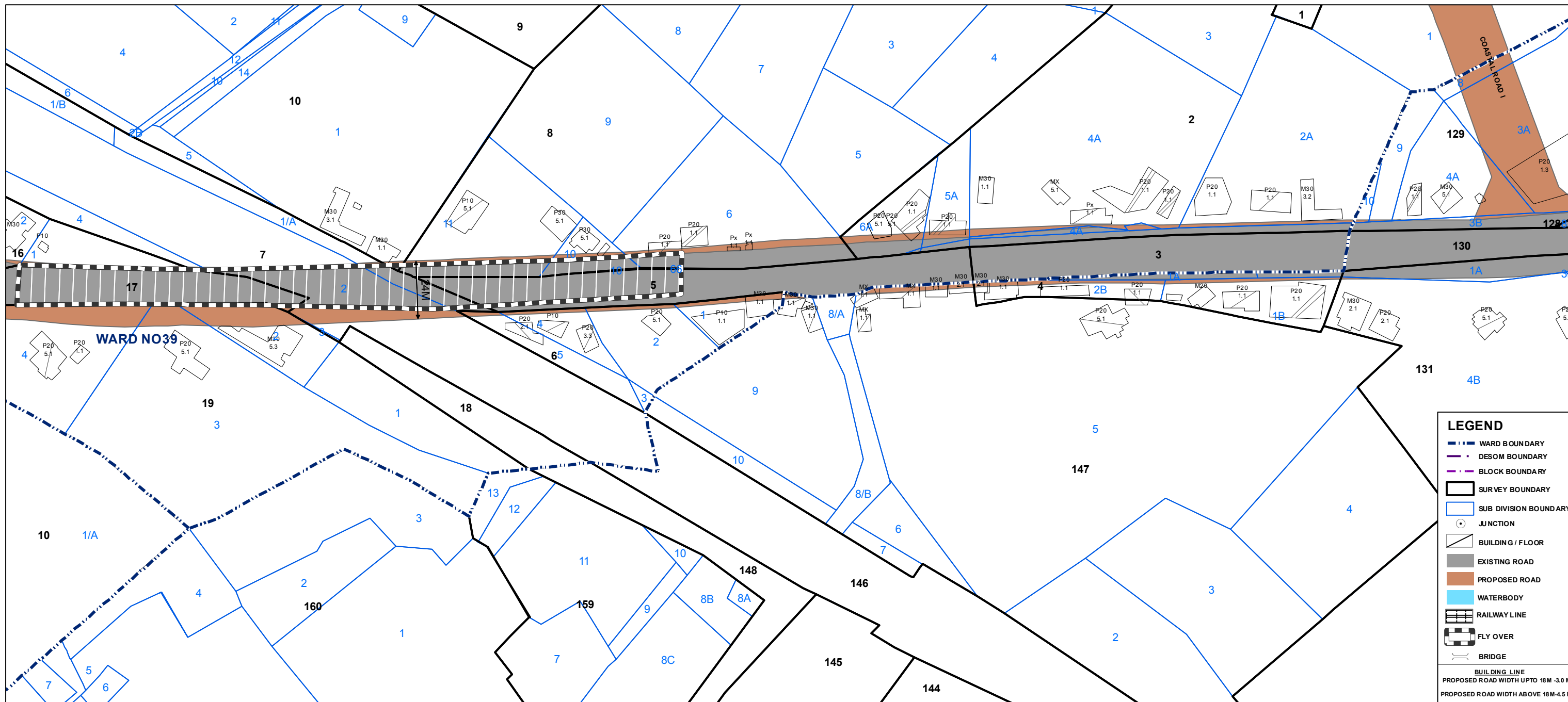
TRANSPORTATION PLAN - ROAD ALIGNMENT MAP

KANNUR ROAD

MP/04/II/2'O



SCALE 1:1600



SHEET NAME

A	B	C	D	E	F	G	H	I	J	K	L	M	N	O	P	Q	R	S	T	U	V
---	---	---	---	---	---	---	---	---	---	---	---	---	---	---	---	---	---	---	---	---	---

MASTER PLAN FOR KOZHIKODE CITY - 2040

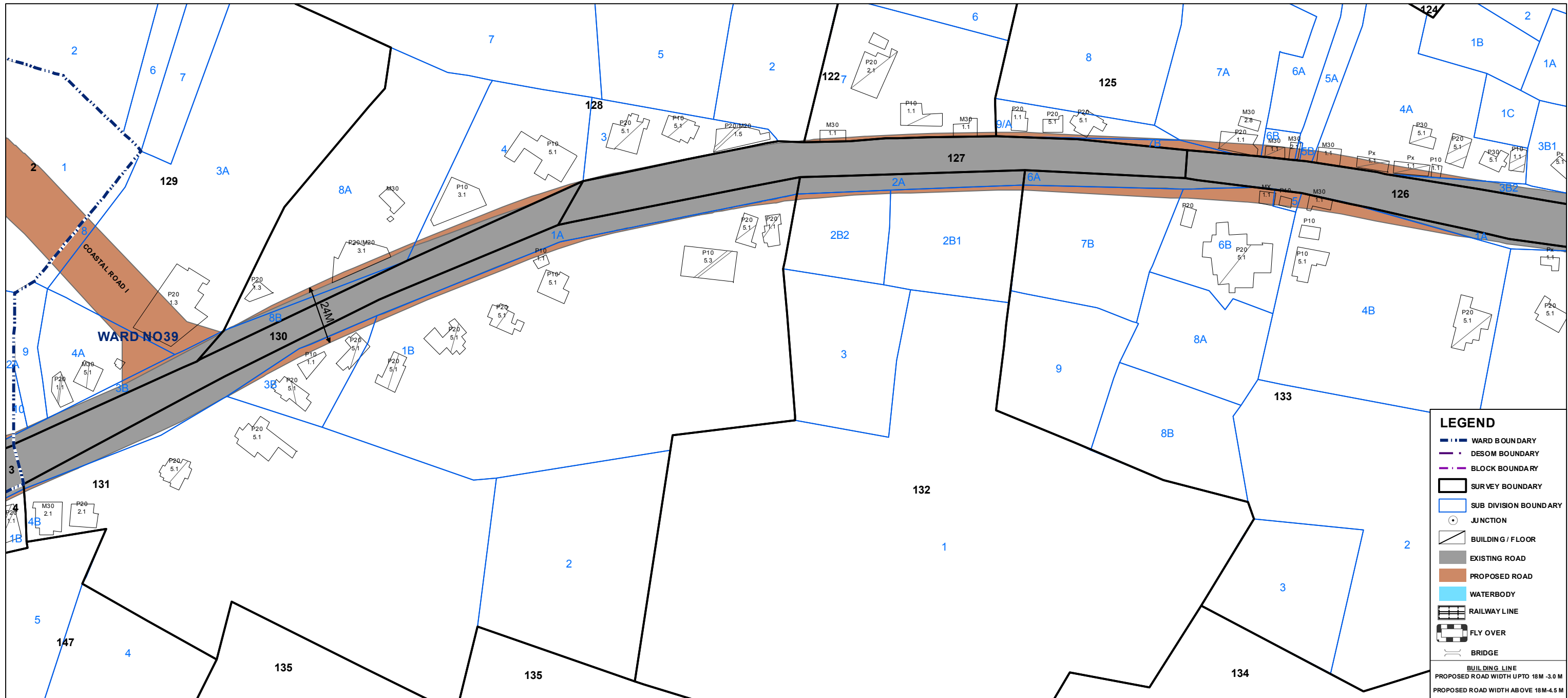
TRANSPORTATION PLAN - ROAD ALIGNMENT MAP

KANNUR ROAD

MP/04/II/2P



SCALE 1:1600



LEGEND

- WARD BOUNDARY
- DESOM BOUNDARY
- BLOCK BOUNDARY
- SURVEY BOUNDARY
- SUB DIVISION BOUNDARY
- JUNCTION
- BUILDING / FLOOR
- EXISTING ROAD
- PROPOSED ROAD
- WATERBODY
- RAILWAY LINE
- FLY OVER
- BRIDGE

BUILDING LINE
 PROPOSED ROAD WIDTH UPTO 18M -3.0 M
 PROPOSED ROAD WIDTH ABOVE 18M-4.5 M

SHEET NAME

A	B	C	D	E	F	G	H	I	J	K	L	M	N	O	P	Q	R	S	T	U	V
---	---	---	---	---	---	---	---	---	---	---	---	---	---	---	---	---	---	---	---	---	---

MASTER PLAN FOR KOZHIKODE CITY - 2040

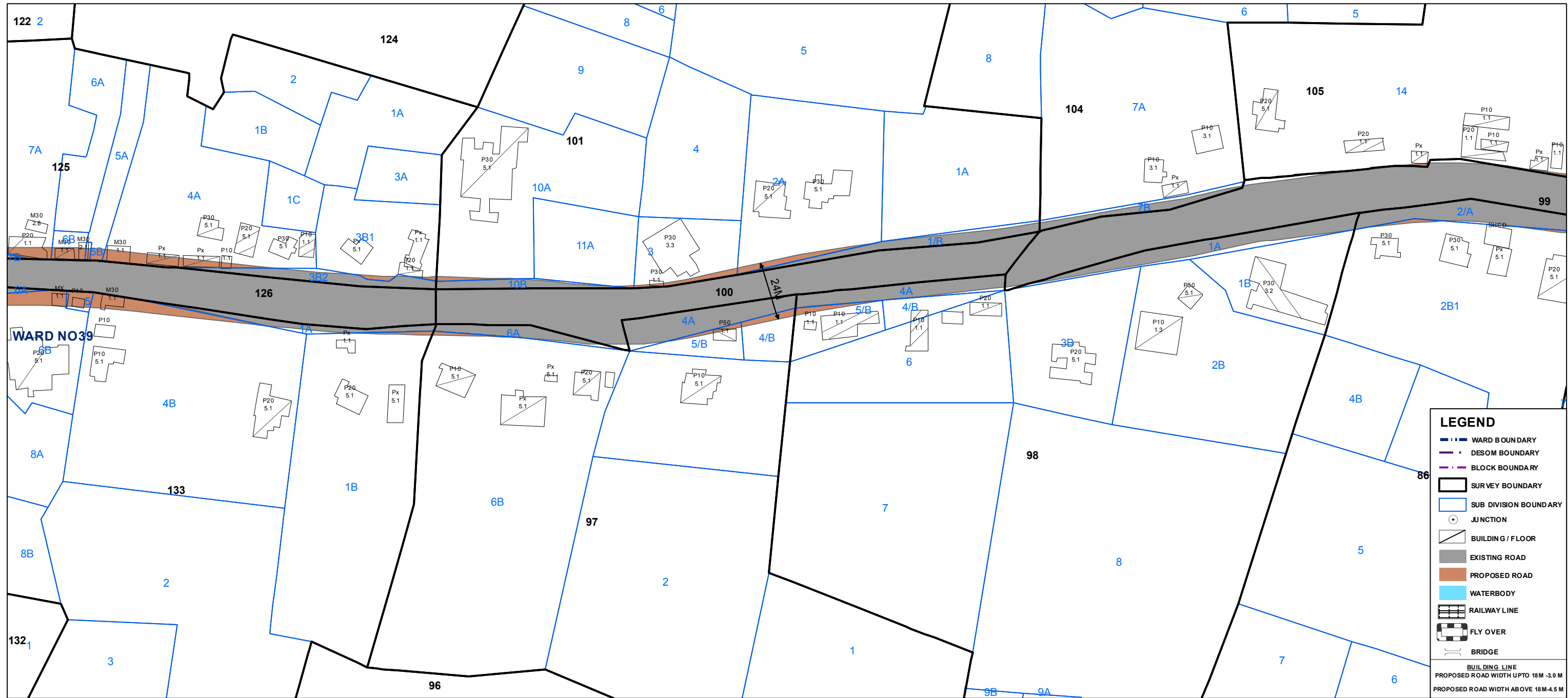
TRANSPORTATION PLAN - ROAD ALIGNMENT MAP

KANNUR ROAD

MP/04/II/2Q



SCALE 1:1600



LEGEND

- WARD BOUNDARY
- DESOM BOUNDARY
- BLOCK BOUNDARY
- SURVEY BOUNDARY
- SUB DIVISION BOUNDARY
- JUNCTION
- BUILDING / FLOOR
- EXISTING ROAD
- PROPOSED ROAD
- WATERBODY
- RAILWAY LINE
- FLY OVER
- BRIDGE

BUILDING LINE
 PROPOSED ROAD WIDTH UPTO 18M -3.0 M
 PROPOSED ROAD WIDTH ABOVE 18M-4.5 M

SHEET NAME

A	B	C	D	E	F	G	H	I	J	K	L	M	N	O	P	Q	R	S	T	U	V
---	---	---	---	---	---	---	---	---	---	---	---	---	---	---	---	---	---	---	---	---	---

MASTER PLAN FOR KOZHIKODE CITY - 2040

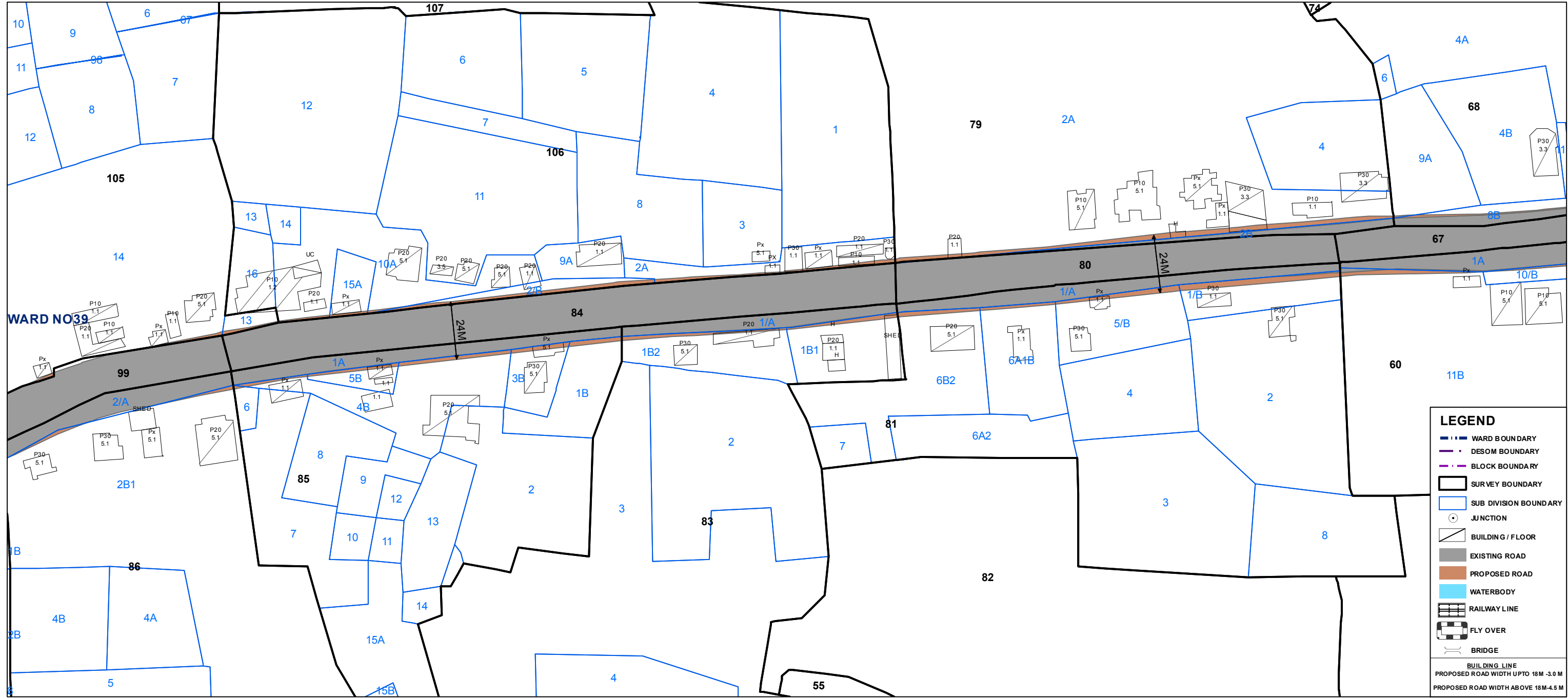
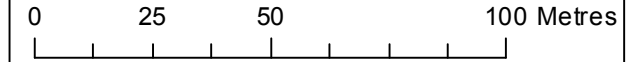
TRANSPORTATION PLAN - ROAD ALIGNMENT MAP

KANNUR ROAD

MP/04/II/2R



SCALE 1:1600



LEGEND

- WARD BOUNDARY
- DESOM BOUNDARY
- BLOCK BOUNDARY
- SURVEY BOUNDARY
- SUB DIVISION BOUNDARY
- JUNCTION
- BUILDING / FLOOR
- EXISTING ROAD
- PROPOSED ROAD
- WATERBODY
- RAILWAY LINE
- FLY OVER
- BRIDGE

BUILDING LINE
 PROPOSED ROAD WIDTH UPTO 18M -3.0 M
 PROPOSED ROAD WIDTH ABOVE 18M-4.5 M

SHEET NAME

A	B	C	D	E	F	G	H	I	J	K	L	M	N	O	P	R	S	T	U	V
---	---	---	---	---	---	---	---	---	---	---	---	---	---	---	---	---	---	---	---	---

MASTER PLAN FOR KOZHIKODE CITY - 2040

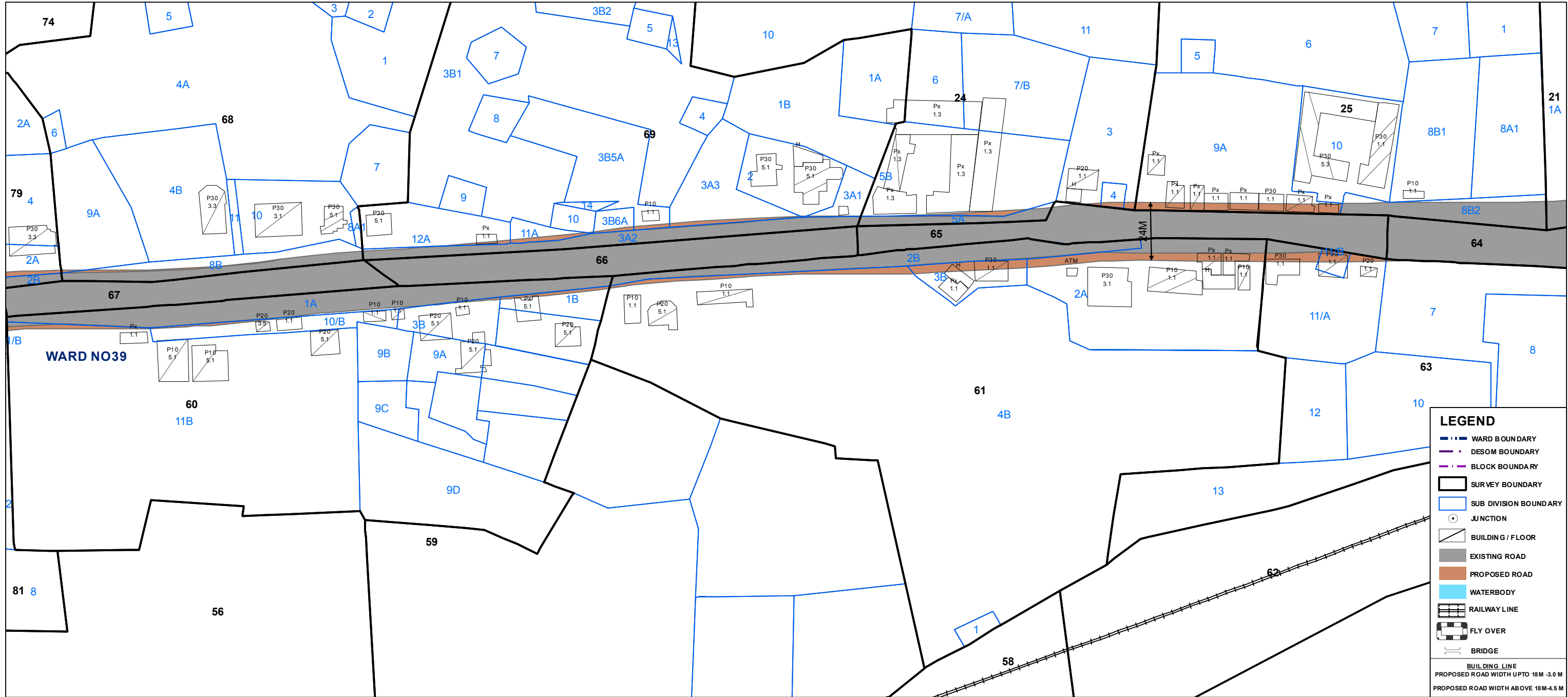
TRANSPORTATION PLAN - ROAD ALIGNMENT MAP

KANNUR ROAD

MP/04/II/2S



SCALE 1:1600



SHEET NAME

A	B	C	D	E	F	G	H	I	J	K	L	M	N	O	P	Q	R	S	T	U	V
---	---	---	---	---	---	---	---	---	---	---	---	---	---	---	---	---	---	---	---	---	---

MASTER PLAN FOR KOZHIKODE CITY - 2040

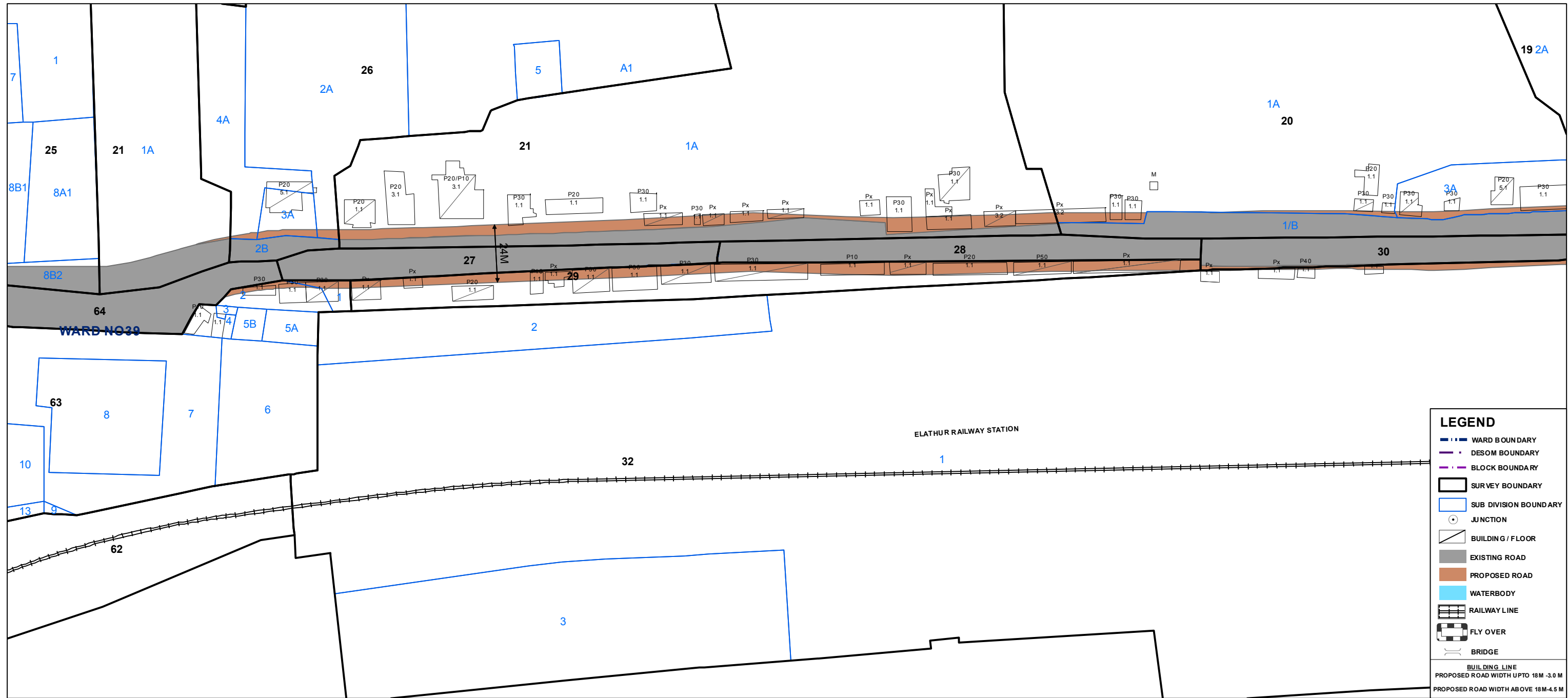
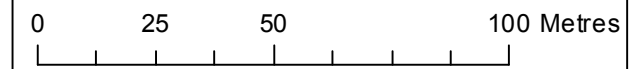
TRANSPORTATION PLAN - ROAD ALIGNMENT MAP

KANNUR ROAD

MP/04/II/2T



SCALE 1:1600



SHEET NAME

A	B	C	D	E	F	G	H	I	J	K	L	M	N	O	P	Q	R	S	T	U	V
---	---	---	---	---	---	---	---	---	---	---	---	---	---	---	---	---	---	---	---	---	---

MASTER PLAN FOR KOZHIKODE CITY - 2040

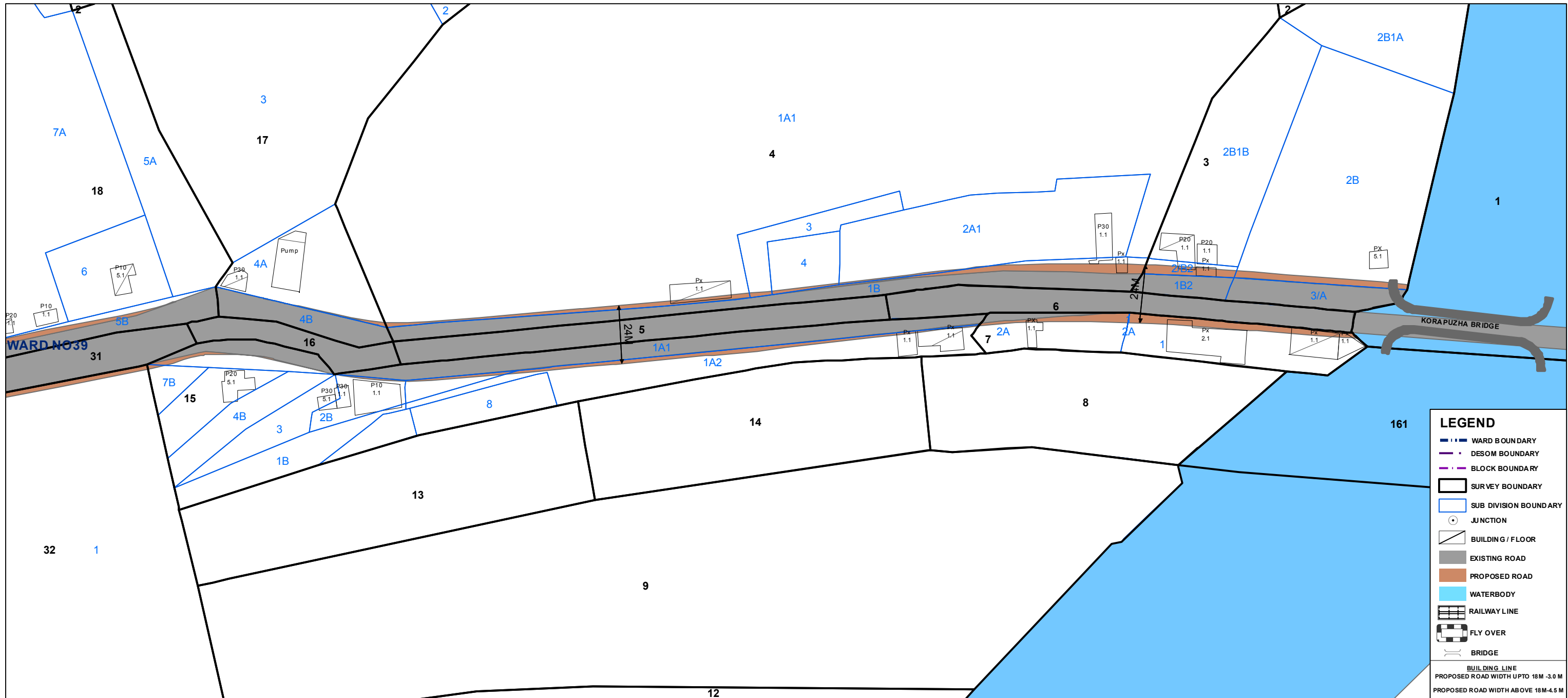
TRANSPORTATION PLAN - ROAD ALIGNMENT MAP

KANNUR ROAD

MP/04/II/2V



SCALE 1:1600



LEGEND

- WARD BOUNDARY
- DESOM BOUNDARY
- BLOCK BOUNDARY
- SURVEY BOUNDARY
- SUB DIVISION BOUNDARY
- JUNCTION
- BUILDING / FLOOR
- EXISTING ROAD
- PROPOSED ROAD
- WATERBODY
- RAILWAY LINE
- FLY OVER
- BRIDGE

BUILDING LINE
 PROPOSED ROAD WIDTH UPTO 18M -3.0 M
 PROPOSED ROAD WIDTH ABOVE 18M-4.5 M

SHEET NAME

A	B	C	D	E	F	G	H	I	J	K	L	M	N	O	P	Q	R	S	T	U	V
---	---	---	---	---	---	---	---	---	---	---	---	---	---	---	---	---	---	---	---	---	---

MASTER PLAN FOR KOZHIKODE CITY - 2040

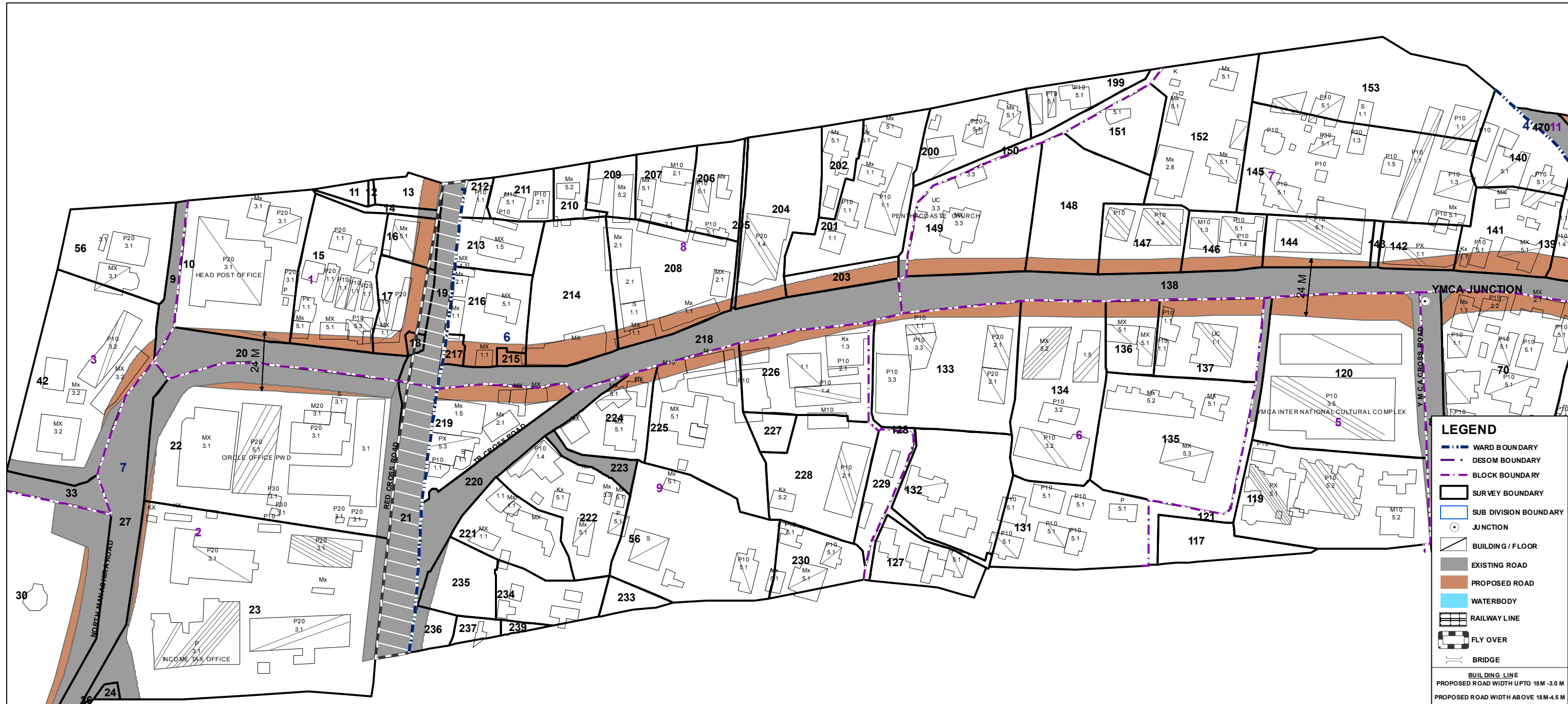
TRANSPORTATION PLAN - ROAD ALIGNMENT MAP

KANNUR ROAD

MP/04/II/2A



SCALE 1:1600



SHEET NAME

	A	B	C	D	E	F	G	H	I	J	K	L	M	N	O	P	Q	R	S	T	U	V
--	---	---	---	---	---	---	---	---	---	---	---	---	---	---	---	---	---	---	---	---	---	---