

MASTER PLAN FOR KOZHIKODE CITY - 2040

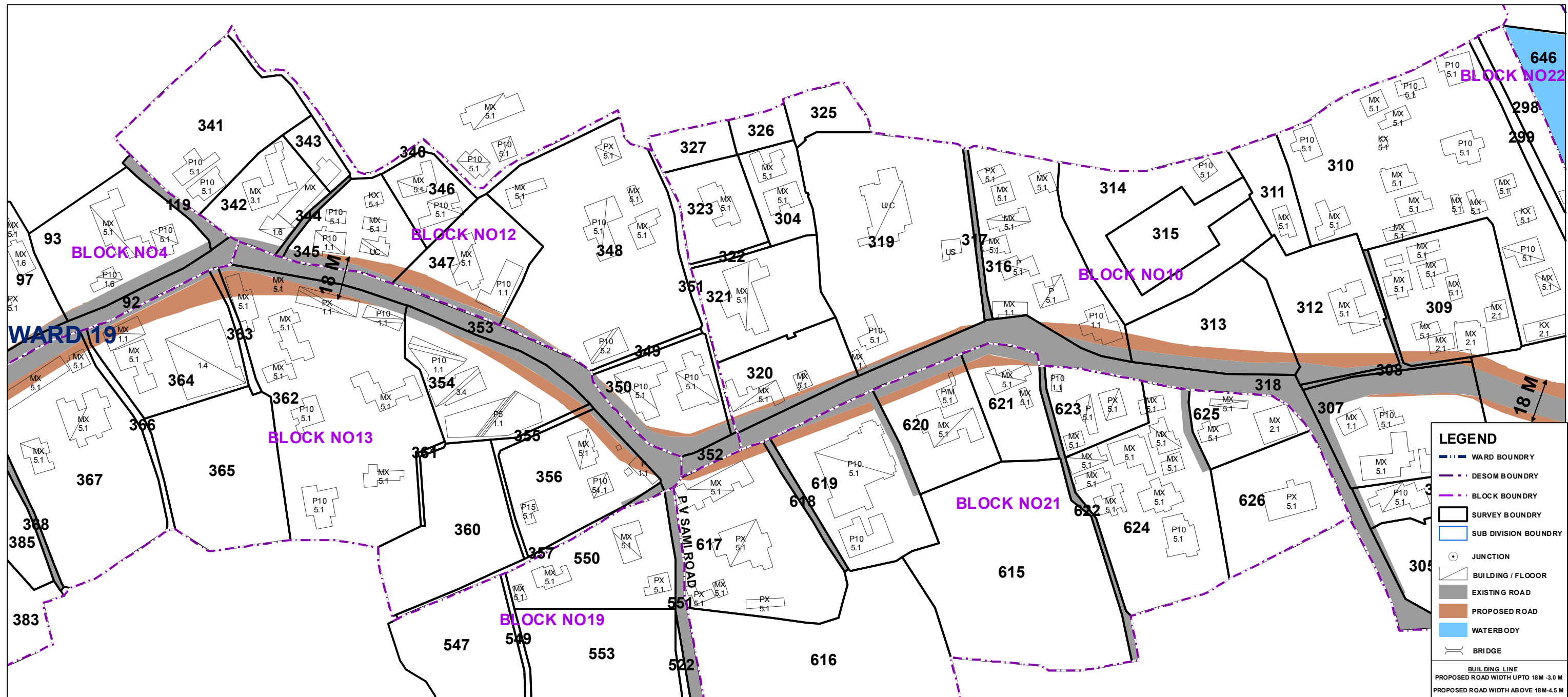
TRANSPORTATION PLAN - ROAD ALIGNMENT MAP

FRANCIS ROAD JUNCTION TO METHOTTUTHAZHAM

MP/04/II/4B



SCALE 1:1600



SHEET NAME

A

B

C

D

E

F

G

H

I

MASTER PLAN FOR KOZHIKODE CITY - 2040

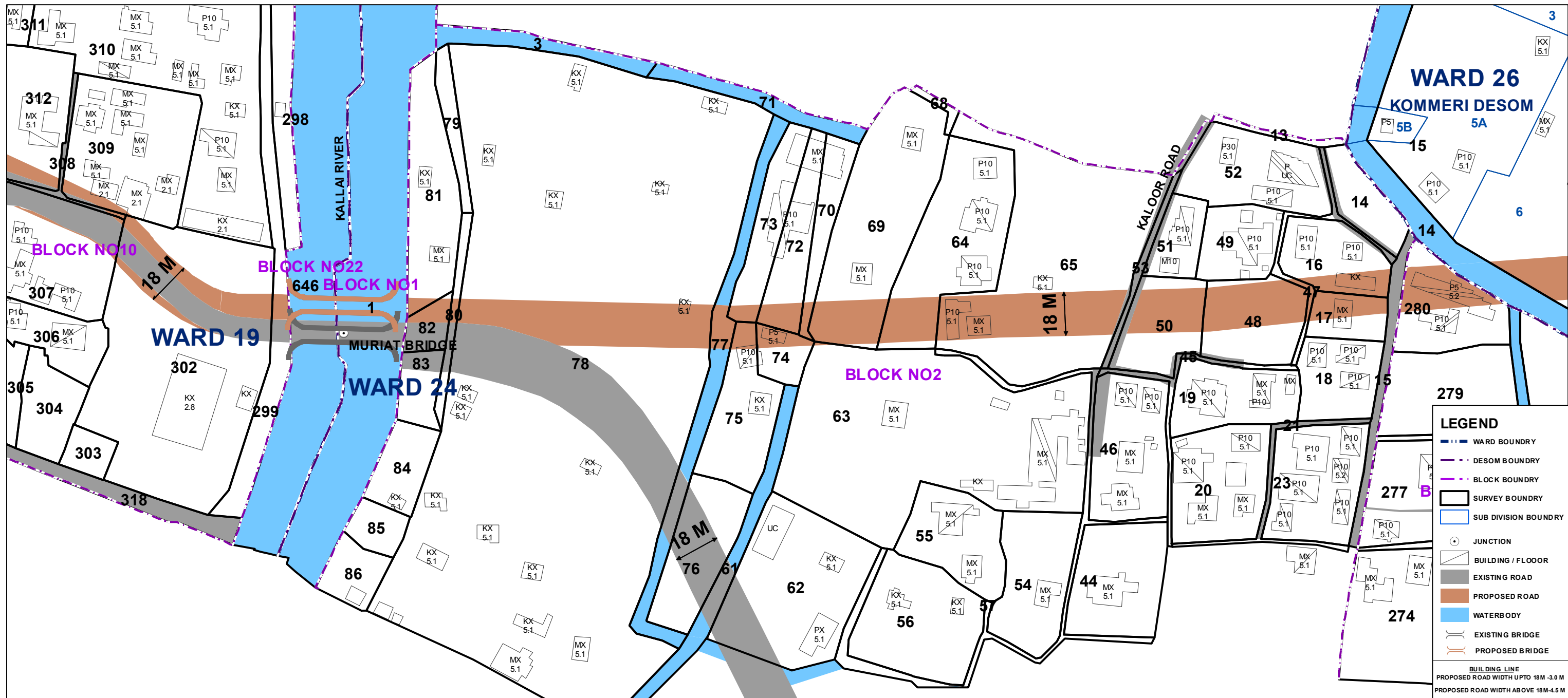
TRANSPORTATION PLAN - ROAD ALIGNMENT MAP

FRANCIS ROAD JUNCTION TO METHOTTUTHAZHAM

MP/04/II/4C



SCALE 1:1600



LEGEND

- WARD BOUNDARY
- DESOM BOUNDARY
- BLOCK BOUNDARY
- SURVEY BOUNDARY
- SUB DIVISION BOUNDARY
- JUNCTION
- BUILDING / FLOOR
- EXISTING ROAD
- PROPOSED ROAD
- WATERBODY
- EXISTING BRIDGE
- PROPOSED BRIDGE

BUILDING LINE
 PROPOSED ROAD WIDTH UPTO 18M -3.0 M
 PROPOSED ROAD WIDTH ABOVE 18M-4.5 M

SHEET NAME

A

B

C

D

E

F

G

H

I

MASTER PLAN FOR KOZHIKODE CITY - 2040

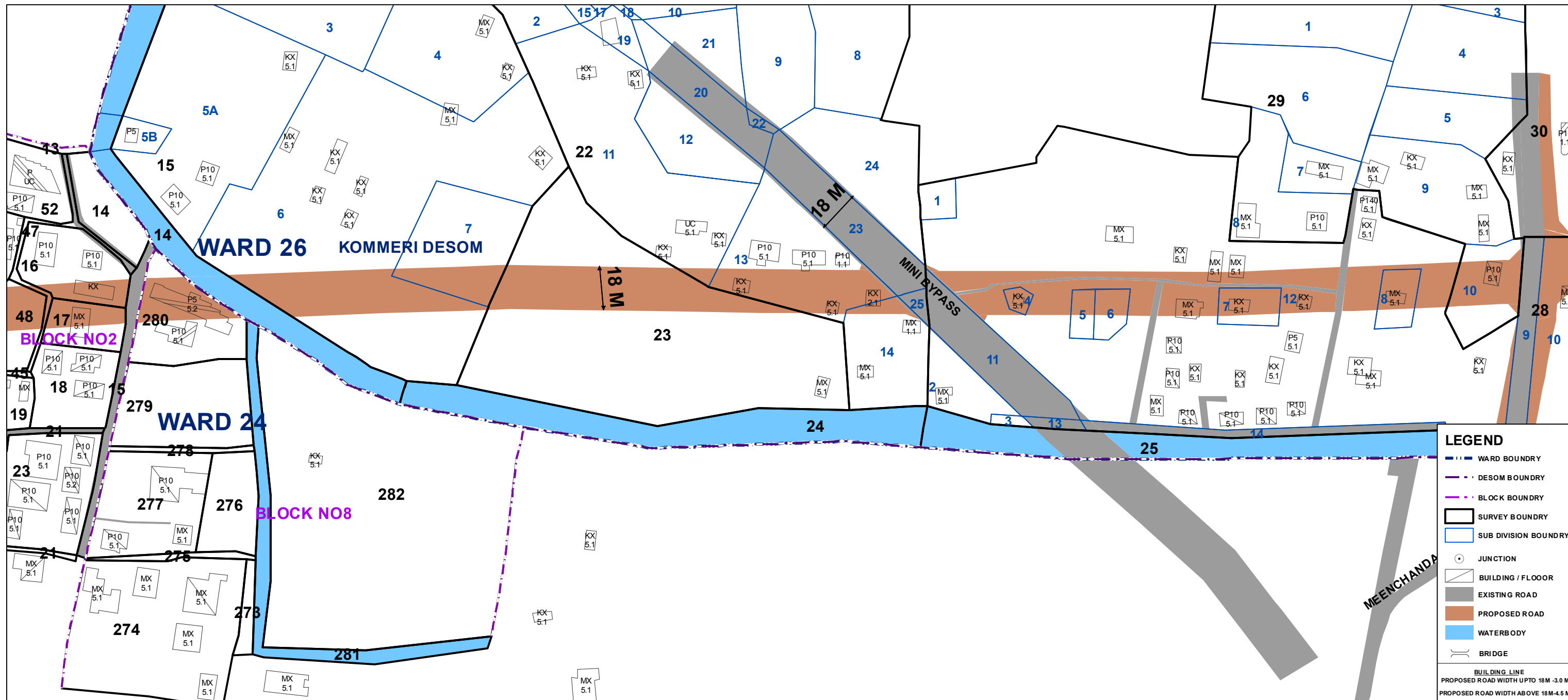
TRANSPORTATION PLAN - ROAD ALIGNMENT MAP

FRANCIS ROAD JUNCTION TO METHOTTUTHAZHAM

MP/04/II/4D



SCALE 1:1600



LEGEND

- WARD BOUNDARY
- DESOM BOUNDARY
- BLOCK BOUNDARY
- SURVEY BOUNDARY
- SUB DIVISION BOUNDARY
- JUNCTION
- BUILDING / FLOOR
- EXISTING ROAD
- PROPOSED ROAD
- WATERBODY
- BRIDGE

BUILDING LINE
 PROPOSED ROAD WIDTH UPTO 18M -3.0 M
 PROPOSED ROAD WIDTH ABOVE 18M-4.5 M

SHEET NAME	A	B	C	D	E	F	G	H	I
------------	---	---	---	---	---	---	---	---	---

MASTER PLAN FOR KOZHIKODE CITY - 2040

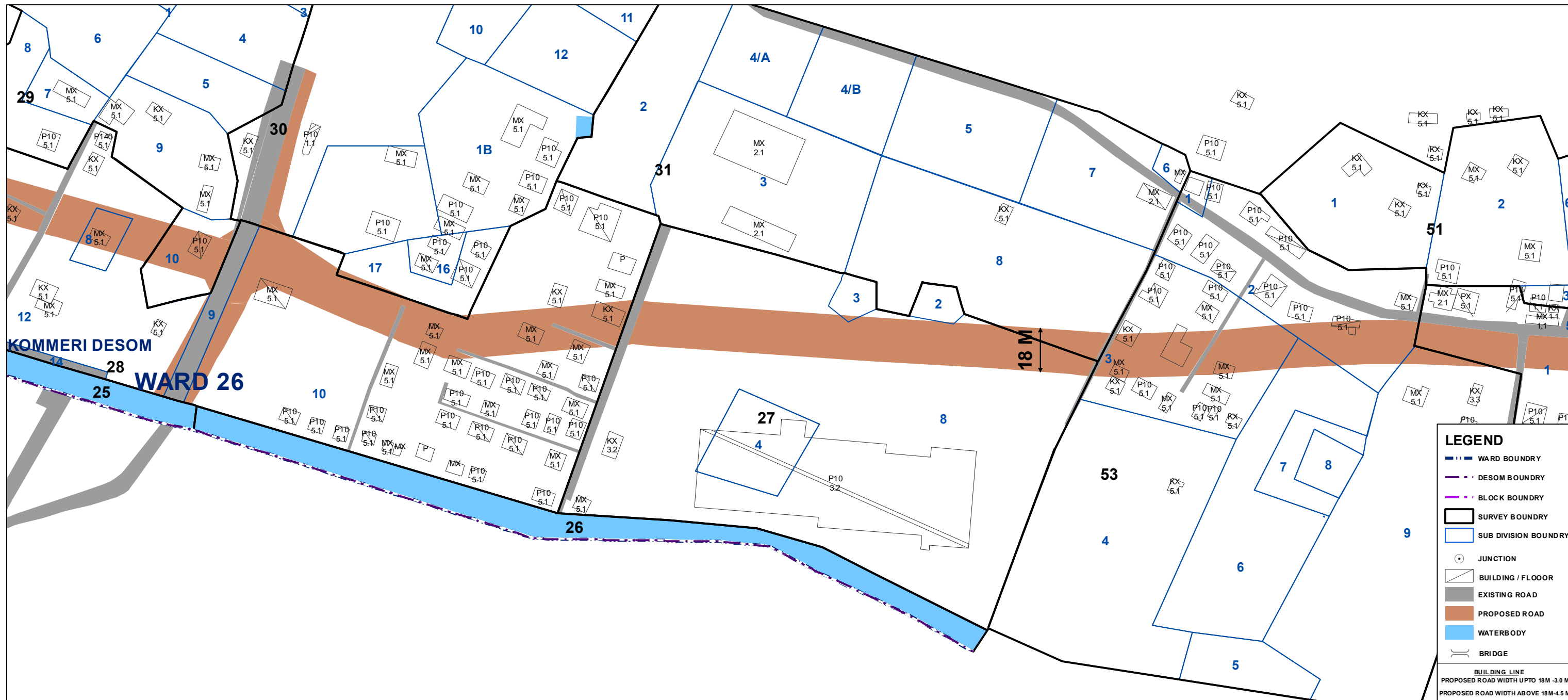
TRANSPORTATION PLAN - ROAD ALIGNMENT MAP

FRANCIS ROAD JUNCTION TO METHOTTUTHAZHAM

MP/04/II/4E



SCALE 1:1600



LEGEND

- WARD BOUNDARY
- DESOM BOUNDARY
- BLOCK BOUNDARY
- SURVEY BOUNDARY
- SUB DIVISION BOUNDARY
- JUNCTION
- ▭ BUILDING / FLOOR
- EXISTING ROAD
- PROPOSED ROAD
- WATERBODY
- BRIDGE

BUILDING LINE
 PROPOSED ROAD WIDTH UPTO 18M -3.0 M
 PROPOSED ROAD WIDTH ABOVE 18M-4.5 M

SHEET NAME

	A	B	C	D	E	F	G	H	I
--	---	---	---	---	---	---	---	---	---

MASTER PLAN FOR KOZHIKODE CITY - 2040

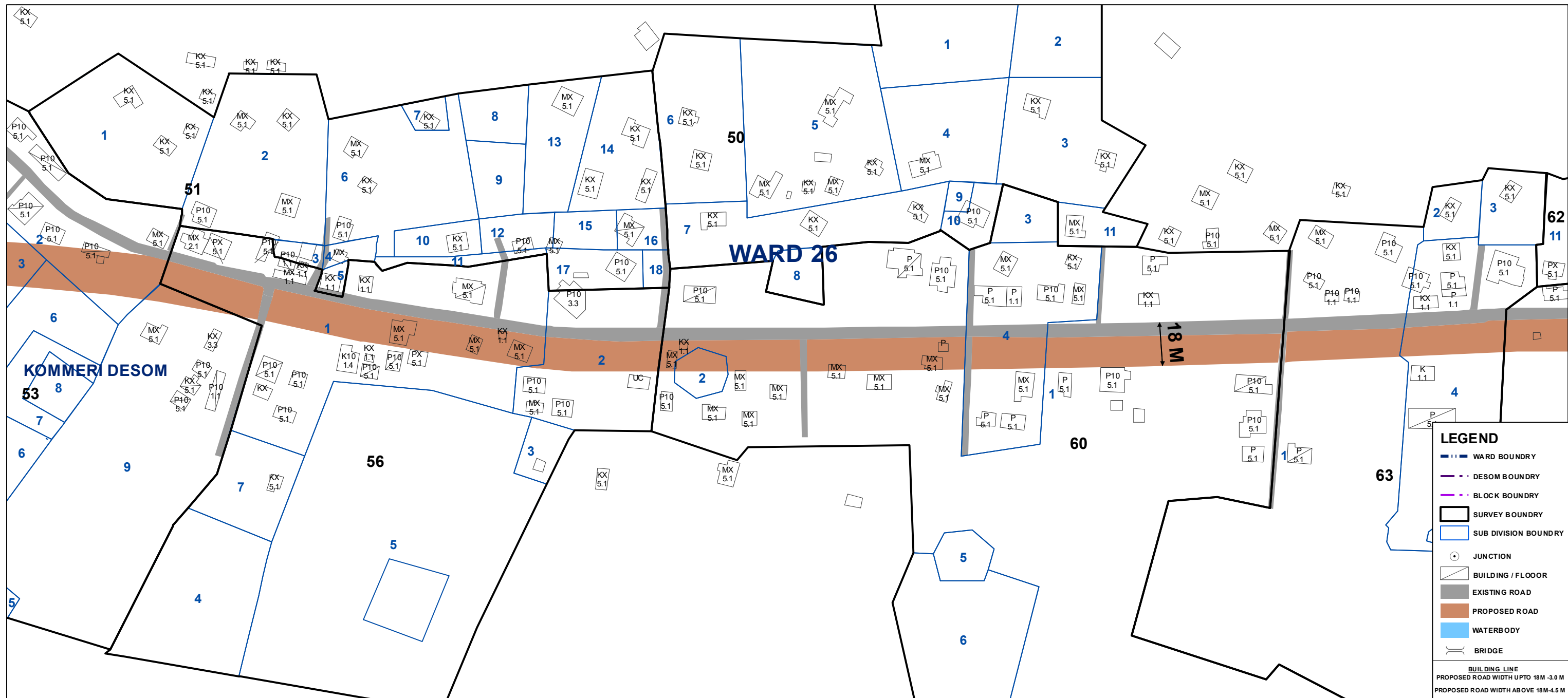
TRANSPORTATION PLAN - ROAD ALIGNMENT MAP

FRANCIS ROAD JUNCTION TO METHOTTUTHAZHAM

MP/04/II/4F



SCALE 1:1600



LEGEND

- WARD BOUNDARY
- DESOM BOUNDARY
- BLOCK BOUNDARY
- SURVEY BOUNDARY
- SUB DIVISION BOUNDARY
- JUNCTION
- BUILDING / FLOOR
- EXISTING ROAD
- PROPOSED ROAD
- WATERBODY
- BRIDGE

BUILDING LINE
 PROPOSED ROAD WIDTH UPTO 18M -3.0 M
 PROPOSED ROAD WIDTH ABOVE 18M-4.5 M

SHEET NAME

A

B

C

D

E

F

G

H

I

MASTER PLAN FOR KOZHIKODE CITY - 2040

TRANSPORTATION PLAN - ROAD ALIGNMENT MAP FRANCIS ROAD JUNCTION TO METHOTTUTHAZHAM

MP/04/II/4G



SCALE 1:1600



LEGEND

- WARD BOUNDARY
- DESOM BOUNDARY
- BLOCK BOUNDARY
- SURVEY BOUNDARY
- SUB DIVISION BOUNDARY
- JUNCTION
- BUILDING / FLOOR
- EXISTING ROAD
- PROPOSED ROAD
- WATERBODY
- BRIDGE

BUILDING LINE
 PROPOSED ROAD WIDTH UPTO 18M -3.0 M
 PROPOSED ROAD WIDTH ABOVE 18M-4.5 M

SHEET NAME

A

B

C

D

E

F

G

H

I

MASTER PLAN FOR KOZHIKODE CITY - 2040

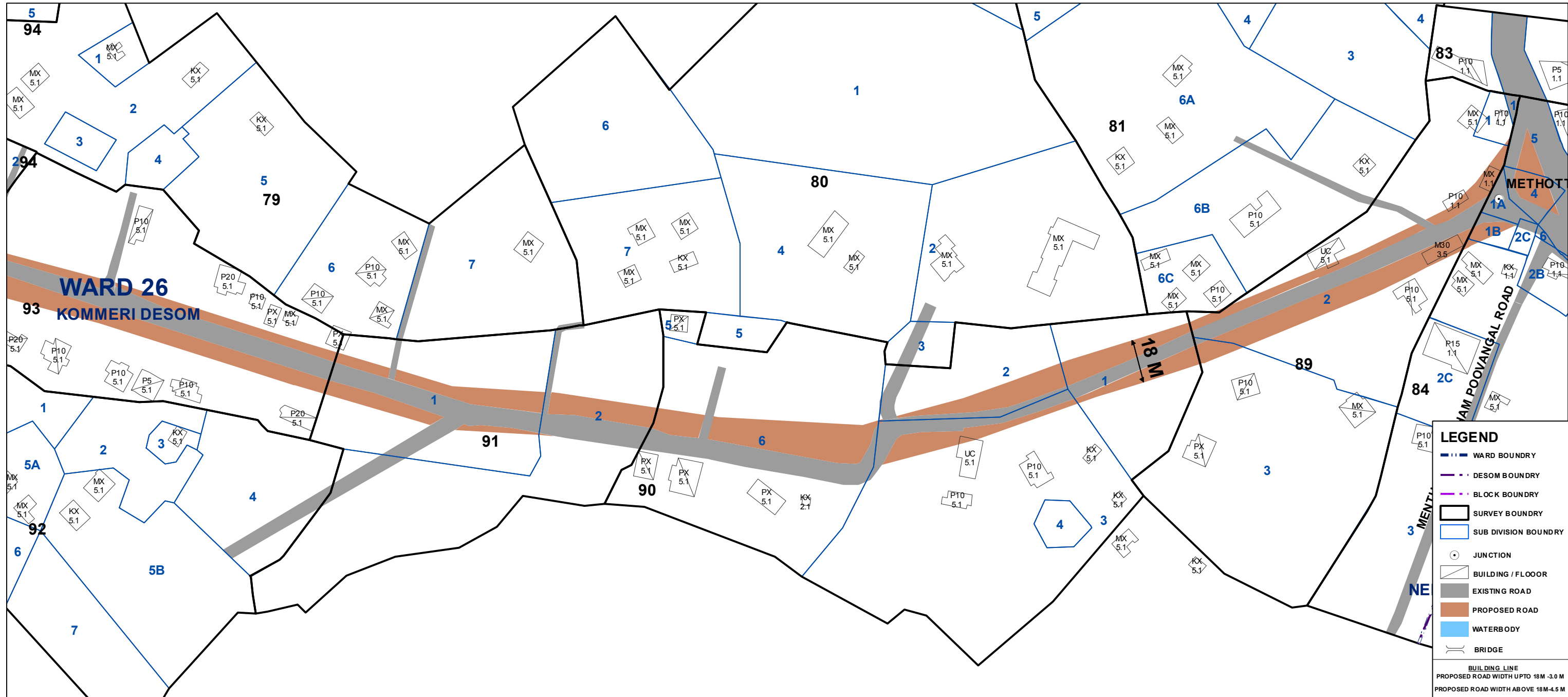
TRANSPORTATION PLAN - ROAD ALIGNMENT MAP

FRANCIS ROAD JUNCTION TO METHOTTUTHAZHAM

MP/04/II/4H



SCALE 1:1600



LEGEND

- WARD BOUNDARY
- DESOM BOUNDARY
- BLOCK BOUNDARY
- SURVEY BOUNDARY
- SUB DIVISION BOUNDARY
- JUNCTION
- BUILDING / FLOOR
- EXISTING ROAD
- PROPOSED ROAD
- WATERBODY
- BRIDGE

BUILDING LINE
 PROPOSED ROAD WIDTH UPTO 18M -3.0 M
 PROPOSED ROAD WIDTH ABOVE 18M-4.5 M

SHEET NAME

A

B

C

D

E

F

G

H

I

MASTER PLAN FOR KOZHIKODE CITY - 2040

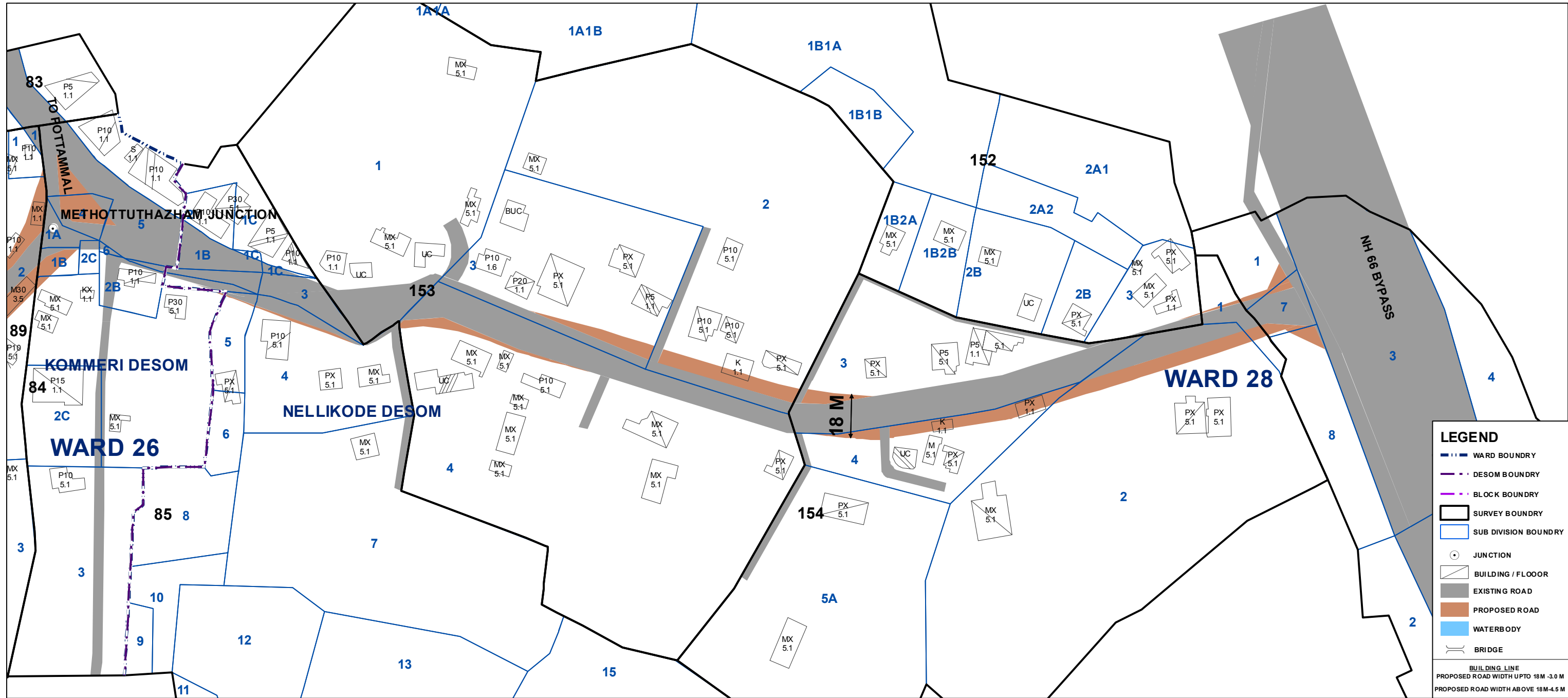
TRANSPORTATION PLAN - ROAD ALIGNMENT MAP

FRANCIS ROAD JUNCTION TO METHOTTUTHAZHAM

MP/04/II/4'I



SCALE 1:1600



LEGEND

- WARD BOUNDARY
- DESOM BOUNDARY
- BLOCK BOUNDARY
- SURVEY BOUNDARY
- SUB DIVISION BOUNDARY
- JUNCTION
- BUILDING / FLOOR
- EXISTING ROAD
- PROPOSED ROAD
- WATERBODY
- BRIDGE

BUILDING LINE
 PROPOSED ROAD WIDTH UPTO 18M -3.0 M
 PROPOSED ROAD WIDTH ABOVE 18M-4.5 M

SHEET NAME

A

B

C

D

E

F

G

H

I

MASTER PLAN FOR KOZHIKODE CITY - 2040

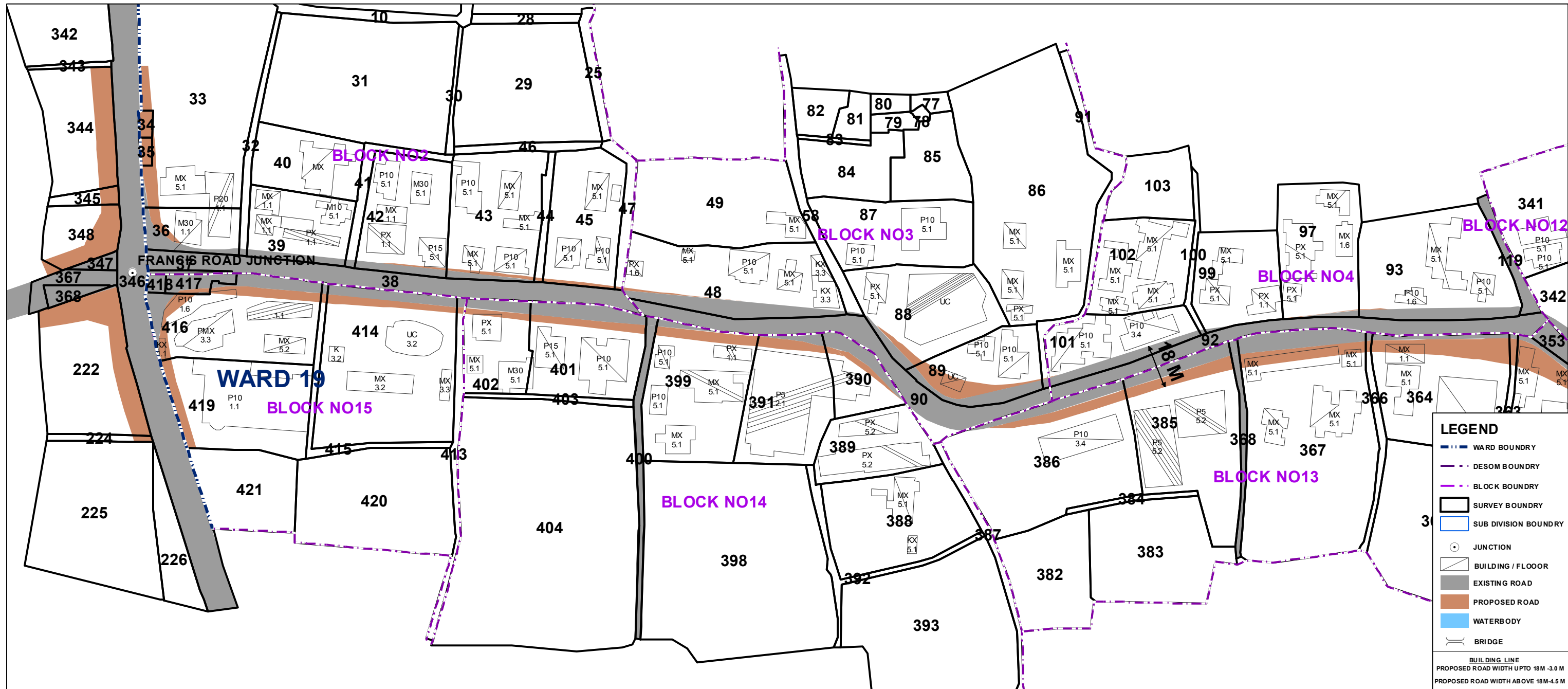
TRANSPORTATION PLAN - ROAD ALIGNMENT MAP

FRANCIS ROAD JUNCTION TO METHOTTUTHAZHAM


MP/04/II/4A



SCALE 1:1600



SHEET NAME



A

B

C

D

E

F

G

H

I