

# MASTER PLAN FOR KOZHIKODE CITY - 2040

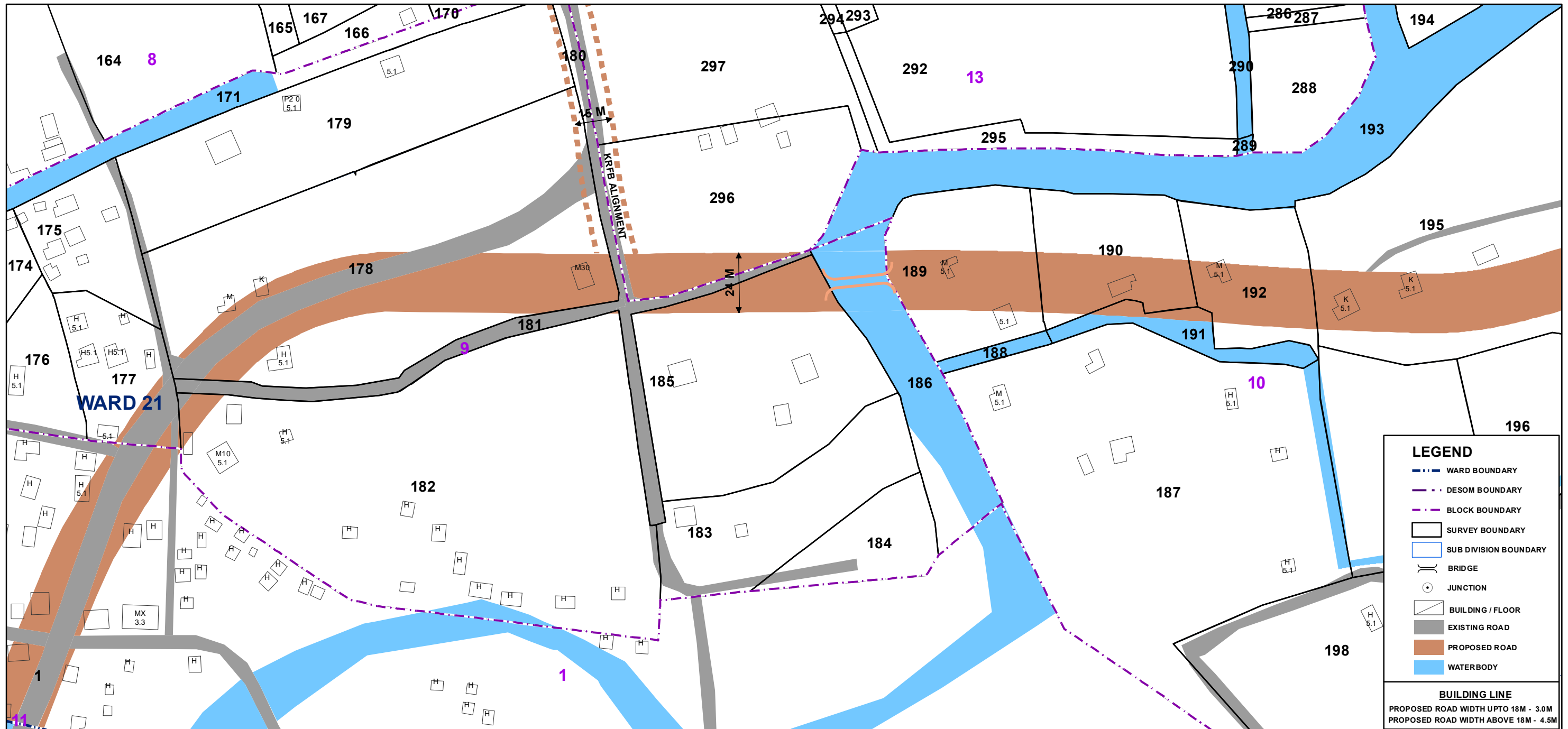
## TRANSPORTATION PLAN - ROAD ALIGNMENT MAP

### COASTAL ROAD-II

MP/04/II/7B



SCALE 1:1600



SHEET NAME

A

B

C

D

E

F

G

H

I

J

K

L

M

N

O

P

# MASTER PLAN FOR KOZHIKODE CITY - 2040

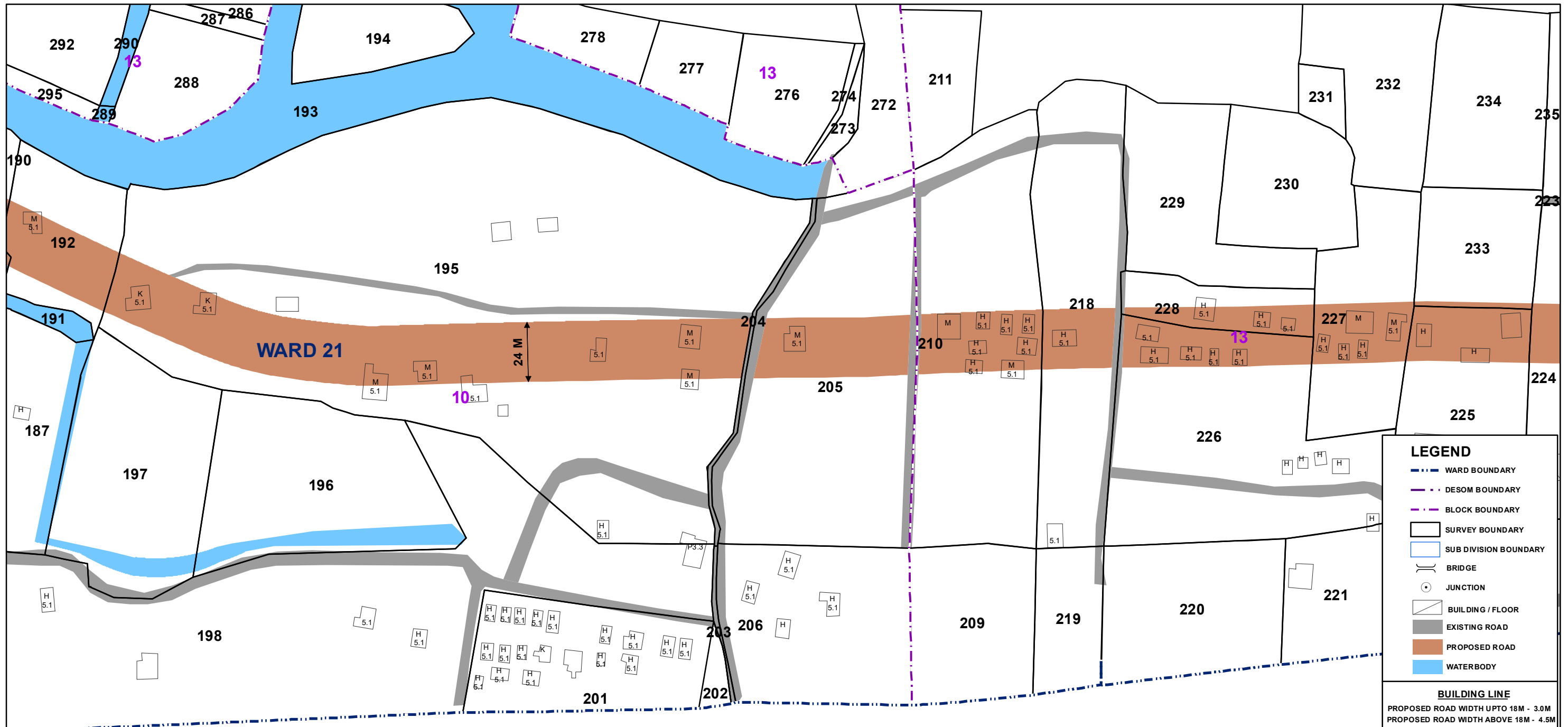
## TRANSPORTATION PLAN - ROAD ALIGNMENT MAP

### COASTAL ROAD-II

MP/04/II/7C



SCALE 1:1600




**LEGEND**

- WARD BOUNDARY
- DESOM BOUNDARY
- BLOCK BOUNDARY
- ▭ SURVEY BOUNDARY
- ▭ SUB DIVISION BOUNDARY
- ⌋ BRIDGE
- ⊙ JUNCTION
- ▭ BUILDING / FLOOR
- ▭ EXISTING ROAD
- ▭ PROPOSED ROAD
- ▭ WATERBODY

**BUILDING LINE**  
 PROPOSED ROAD WIDTH UPTO 18M - 3.0M  
 PROPOSED ROAD WIDTH ABOVE 18M - 4.5M

<b>SHEET NAME</b>	A	B	C	D	E	F	G	H	I	J	K	L	M	N	O	P
-------------------	---	---	---	---	---	---	---	---	---	---	---	---	---	---	---	---



# MASTER PLAN FOR KOZHIKODE CITY - 2040

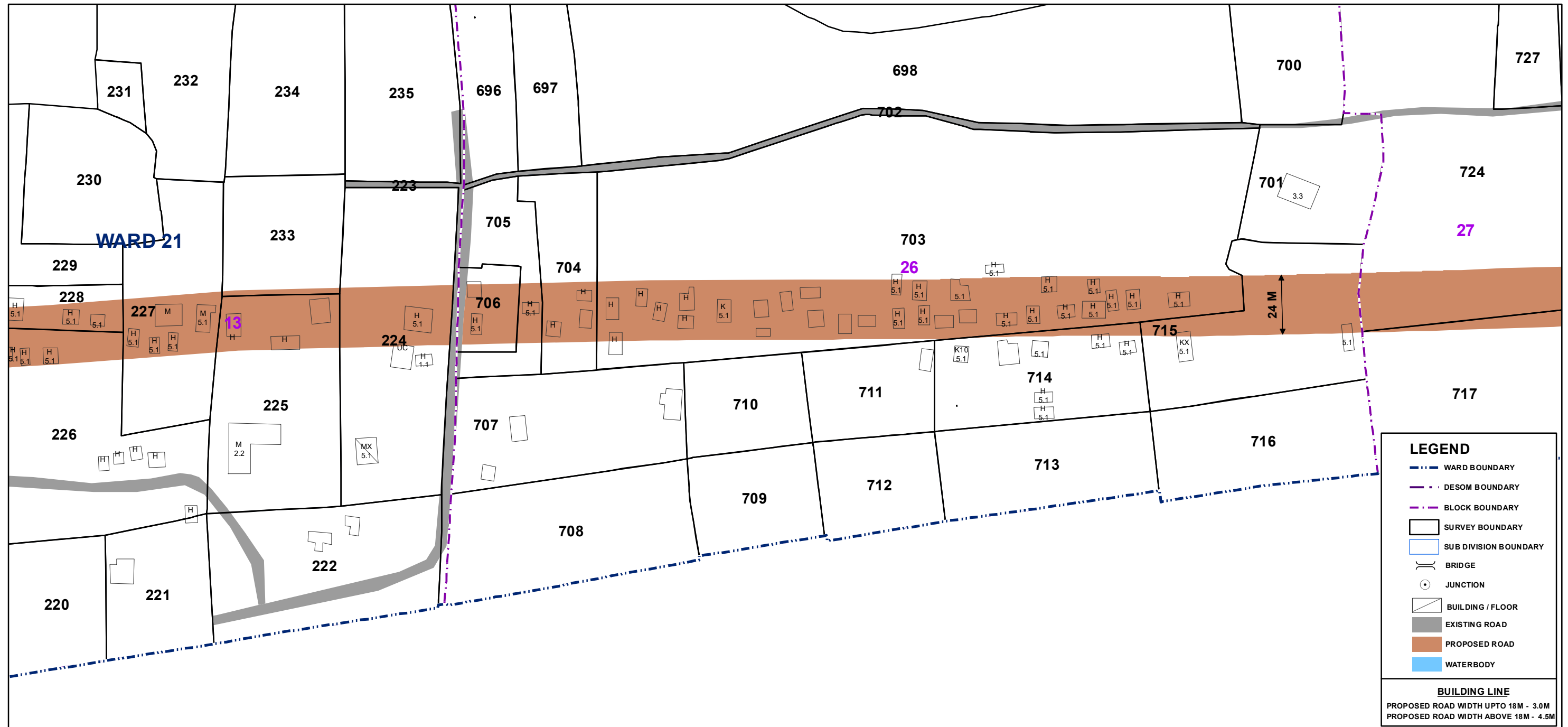
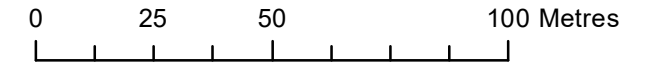
## TRANSPORTATION PLAN - ROAD ALIGNMENT MAP

### COASTAL ROAD-II




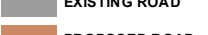


MP/04/II/7D



SCALE 1:1600




**LEGEND**

- - - WARD BOUNDARY
- · - · - DESOM BOUNDARY
- - - BLOCK BOUNDARY
- SURVEY BOUNDARY
- SUB DIVISION BOUNDARY
-  BRIDGE
-  JUNCTION
-  BUILDING / FLOOR
-  EXISTING ROAD
-  PROPOSED ROAD
-  WATERBODY

**BUILDING LINE**  
 PROPOSED ROAD WIDTH UPTO 18M - 3.0M  
 PROPOSED ROAD WIDTH ABOVE 18M - 4.5M

<b>SHEET NAME</b>	A	B	C	D	E	F	G	H	I	J	K	L	M	N	O	P
-------------------	---	---	---	---	---	---	---	---	---	---	---	---	---	---	---	---



# MASTER PLAN FOR KOZHIKODE CITY - 2040

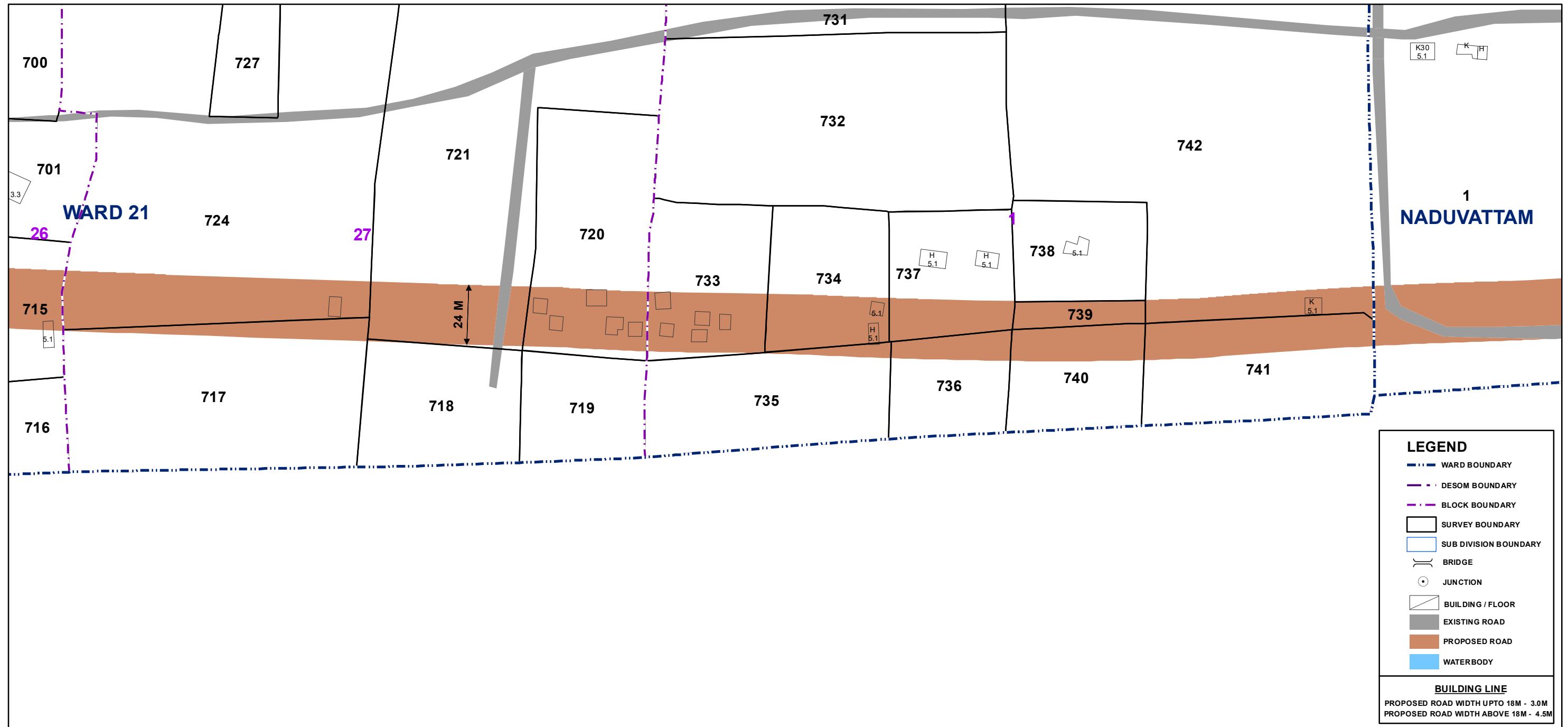
## TRANSPORTATION PLAN - ROAD ALIGNMENT MAP

### COASTAL ROAD-II

MP/04/II/7E



SCALE 1:1600



SHEET NAME

A	B	C	D	E	F	G	H	I	J	K	L	M	N	O	P
---	---	---	---	---	---	---	---	---	---	---	---	---	---	---	---

# MASTER PLAN FOR KOZHIKODE CITY - 2040

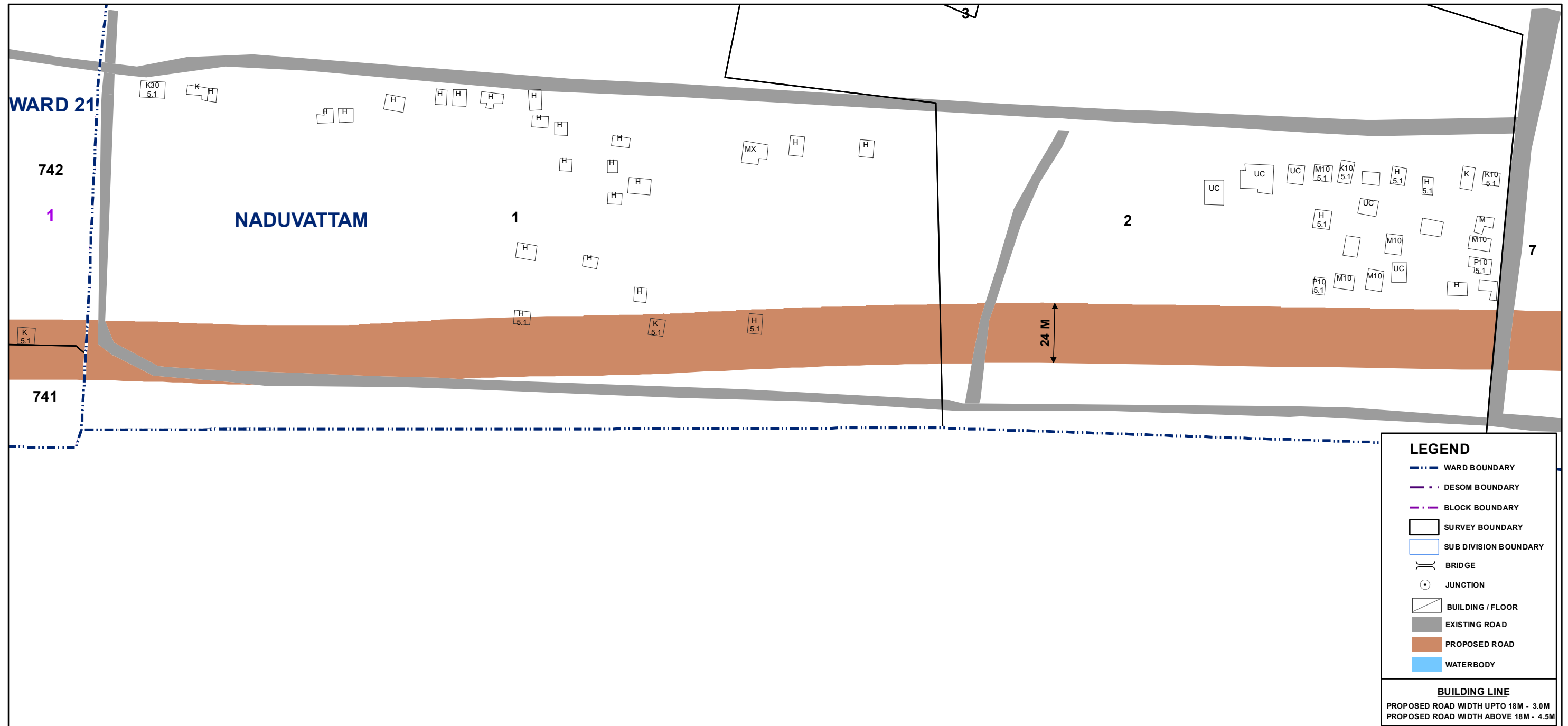
## TRANSPORTATION PLAN - ROAD ALIGNMENT MAP

### COASTAL ROAD-II

MP/04/II/7F



SCALE 1:1600



SHEET NAME

A

B

C

D

E

F

G

H

I

J

K

L

M

N

O

P

# MASTER PLAN FOR KOZHIKODE CITY - 2040

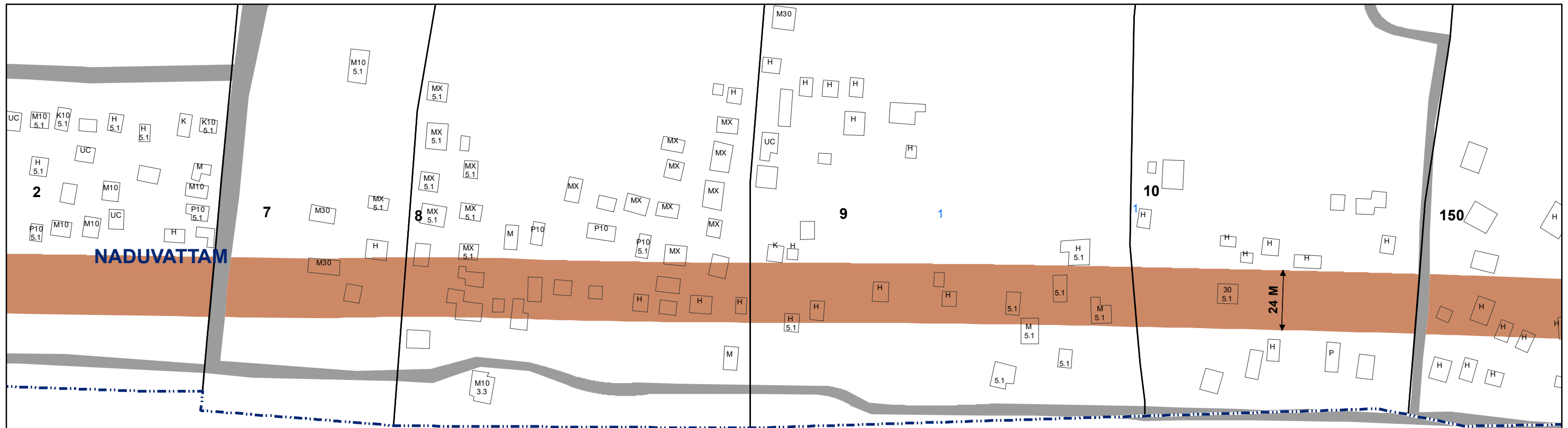
## TRANSPORTATION PLAN - ROAD ALIGNMENT MAP

### COASTAL ROAD-II

MP/04/II/7G



SCALE 1:1600



#### LEGEND

- WARD BOUNDARY
- DESOM BOUNDARY
- BLOCK BOUNDARY
- SURVEY BOUNDARY
- SUB DIVISION BOUNDARY
- BRIDGE
- JUNCTION
- BUILDING / FLOOR
- EXISTING ROAD
- PROPOSED ROAD
- WATERBODY

#### BUILDING LINE

PROPOSED ROAD WIDTH UPTO 18M - 3.0M  
 PROPOSED ROAD WIDTH ABOVE 18M - 4.5M

SHEET NAME

A	B	C	D	E	F	G	H	I	J	K	L	M	N	O	P
---	---	---	---	---	---	---	---	---	---	---	---	---	---	---	---

# MASTER PLAN FOR KOZHIKODE CITY - 2040

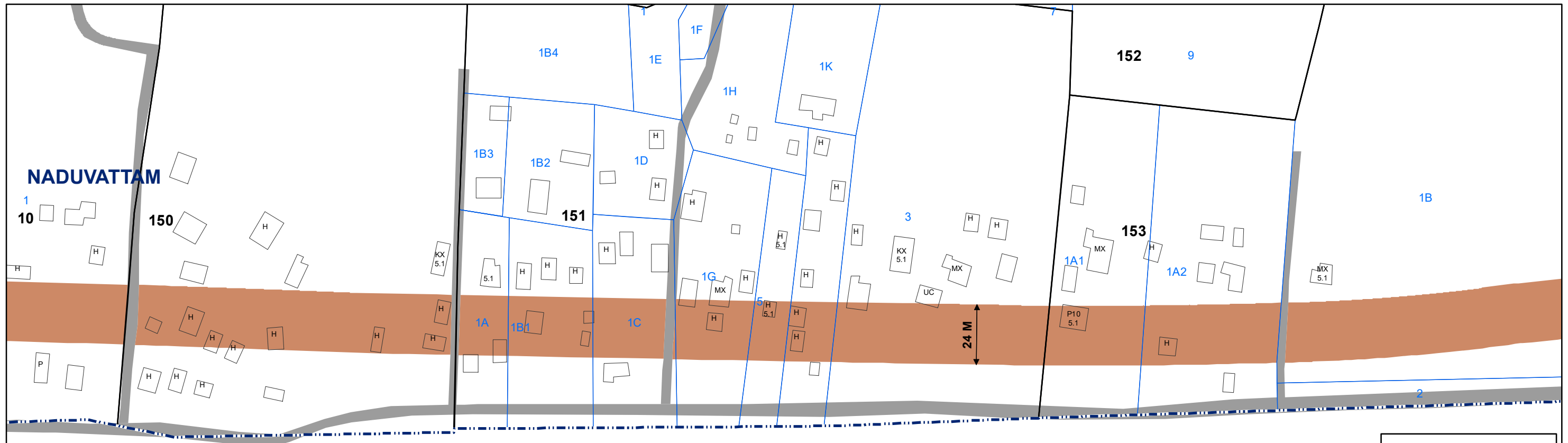
## TRANSPORTATION PLAN - ROAD ALIGNMENT MAP

### COASTAL ROAD-II

MP/04/II/7H



SCALE 1:1600




**LEGEND**

- WARD BOUNDARY
- DESOM BOUNDARY
- BLOCK BOUNDARY
- SURVEY BOUNDARY
- SUB DIVISION BOUNDARY
- BRIDGE
- JUNCTION
- BUILDING / FLOOR
- EXISTING ROAD
- PROPOSED ROAD
- WATERBODY

**BUILDING LINE**  
 PROPOSED ROAD WIDTH UPTO 18M - 3.0M  
 PROPOSED ROAD WIDTH ABOVE 18M - 4.5M

<b>SHEET NAME</b>	A	B	C	D	E	F	G	H	I	J	K	L	M	N	O	P
-------------------	---	---	---	---	---	---	---	---	---	---	---	---	---	---	---	---



# MASTER PLAN FOR KOZHIKODE CITY - 2040

## TRANSPORTATION PLAN - ROAD ALIGNMENT MAP

### COASTAL ROAD-II

MP/04/II/7'I



SCALE 1:1600



SHEET NAME

A	B	C	D	E	F	G	H	I	J	K	L	M	N	O	P
---	---	---	---	---	---	---	---	---	---	---	---	---	---	---	---



# MASTER PLAN FOR KOZHIKODE CITY - 2040

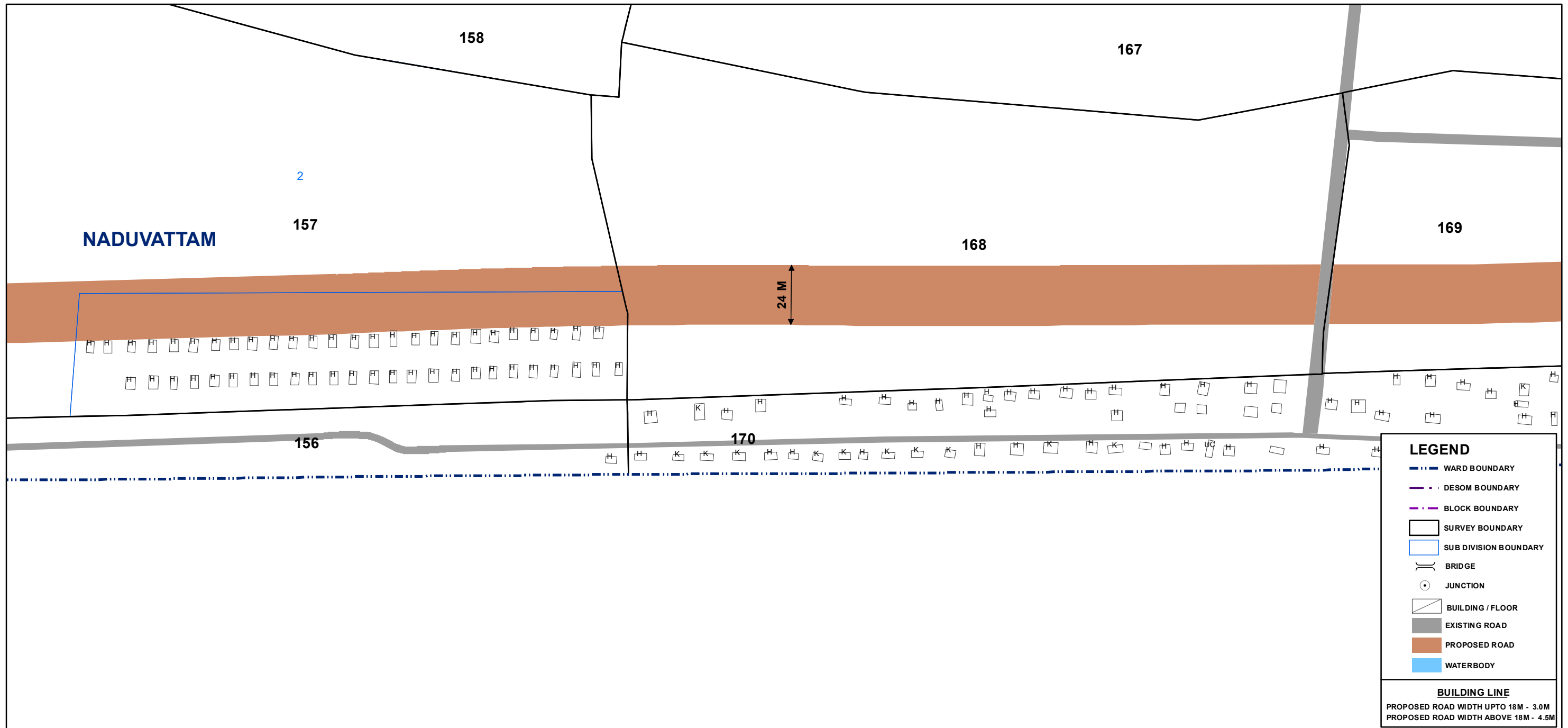
## TRANSPORTATION PLAN - ROAD ALIGNMENT MAP

### COASTAL ROAD-II

MP/04/II/7J



SCALE 1:1600




**LEGEND**

- WARD BOUNDARY
- DESOM BOUNDARY
- BLOCK BOUNDARY
- SURVEY BOUNDARY
- SUB DIVISION BOUNDARY
- BRIDGE
- JUNCTION
- BUILDING / FLOOR
- EXISTING ROAD
- PROPOSED ROAD
- WATERBODY

**BUILDING LINE**  
 PROPOSED ROAD WIDTH UPTO 18M - 3.0M  
 PROPOSED ROAD WIDTH ABOVE 18M - 4.5M

<b>SHEET NAME</b>	A	B	C	D	E	F	G	H	I	J	K	L	M	N	O	P
-------------------	---	---	---	---	---	---	---	---	---	---	---	---	---	---	---	---



# MASTER PLAN FOR KOZHIKODE CITY - 2040

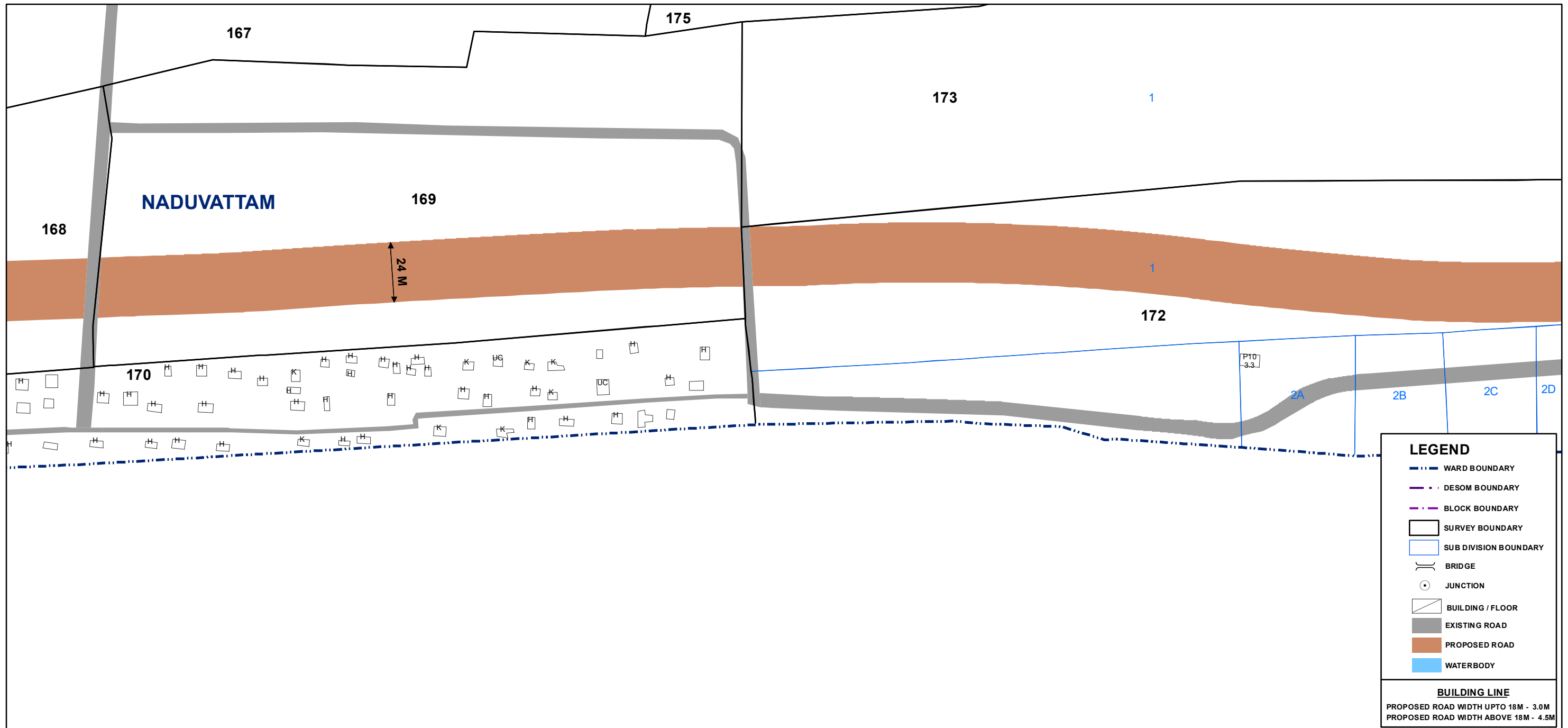
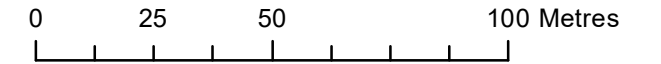
## TRANSPORTATION PLAN - ROAD ALIGNMENT MAP

### COASTAL ROAD-II

MP/04/II/7K



SCALE 1:1600




**LEGEND**

- - - WARD BOUNDARY
- · - DESOM BOUNDARY
- · - BLOCK BOUNDARY
- SURVEY BOUNDARY
- SUB DIVISION BOUNDARY
- ( ) BRIDGE
- JUNCTION
- BUILDING / FLOOR
- EXISTING ROAD
- PROPOSED ROAD
- WATERBODY

**BUILDING LINE**  
 PROPOSED ROAD WIDTH UPTO 18M - 3.0M  
 PROPOSED ROAD WIDTH ABOVE 18M - 4.5M

<b>SHEET NAME</b>	A	B	C	D	E	F	G	H	I	J	K	L	M	N	O	P
-------------------	---	---	---	---	---	---	---	---	---	---	---	---	---	---	---	---



# MASTER PLAN FOR KOZHIKODE CITY - 2040

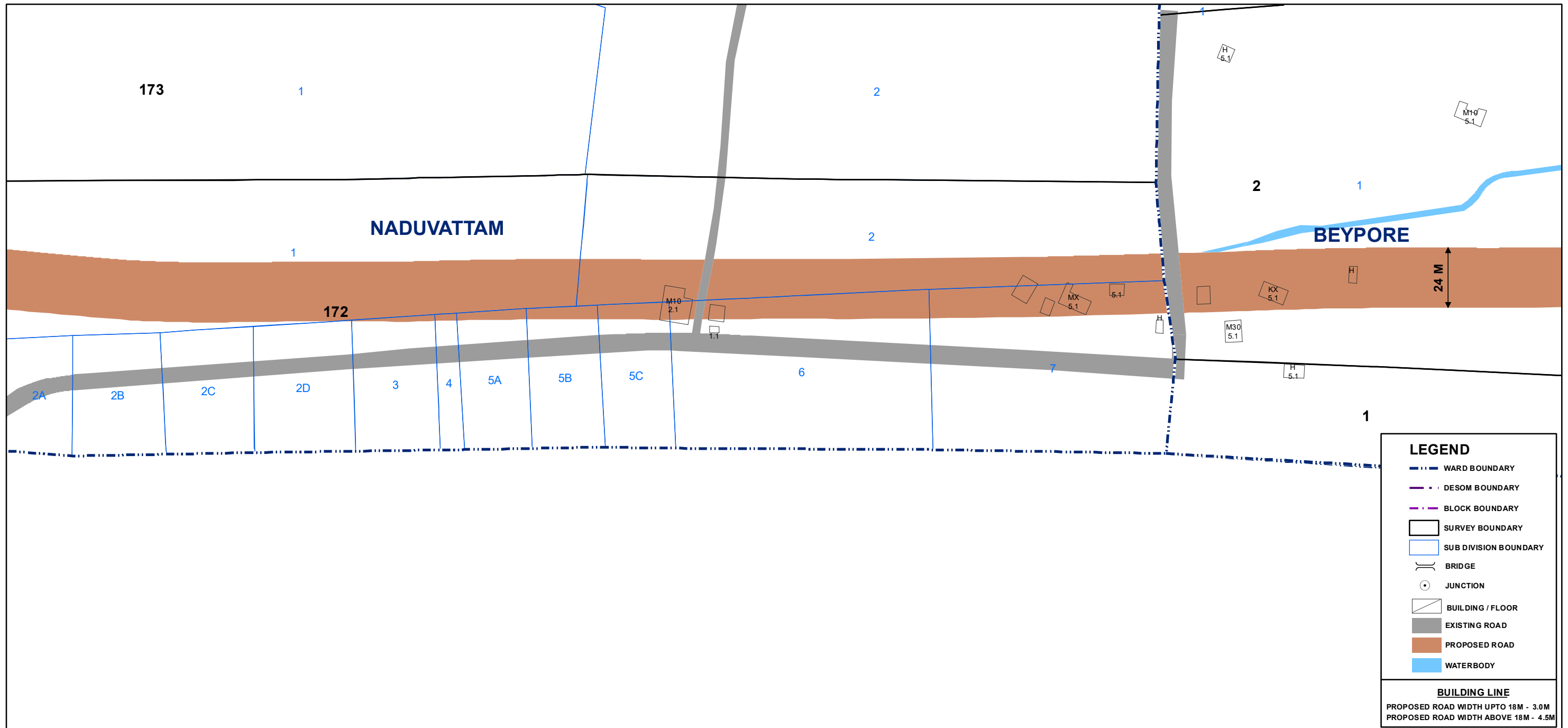
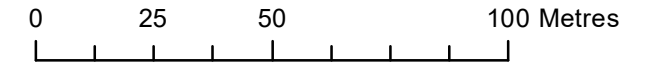
## TRANSPORTATION PLAN - ROAD ALIGNMENT MAP

### COASTAL ROAD-II

MP/04/II/7L



SCALE 1:1600




**LEGEND**

- WARD BOUNDARY
- DESOM BOUNDARY
- BLOCK BOUNDARY
- SURVEY BOUNDARY
- SUB DIVISION BOUNDARY
- BRIDGE
- JUNCTION
- BUILDING / FLOOR
- EXISTING ROAD
- PROPOSED ROAD
- WATERBODY

**BUILDING LINE**  
 PROPOSED ROAD WIDTH UPTO 18M - 3.0M  
 PROPOSED ROAD WIDTH ABOVE 18M - 4.5M

SHEET NAME	A	B	C	D	E	F	G	H	I	J	K	L	M	N	O	P
------------	---	---	---	---	---	---	---	---	---	---	---	---	---	---	---	---



# MASTER PLAN FOR KOZHIKODE CITY - 2040

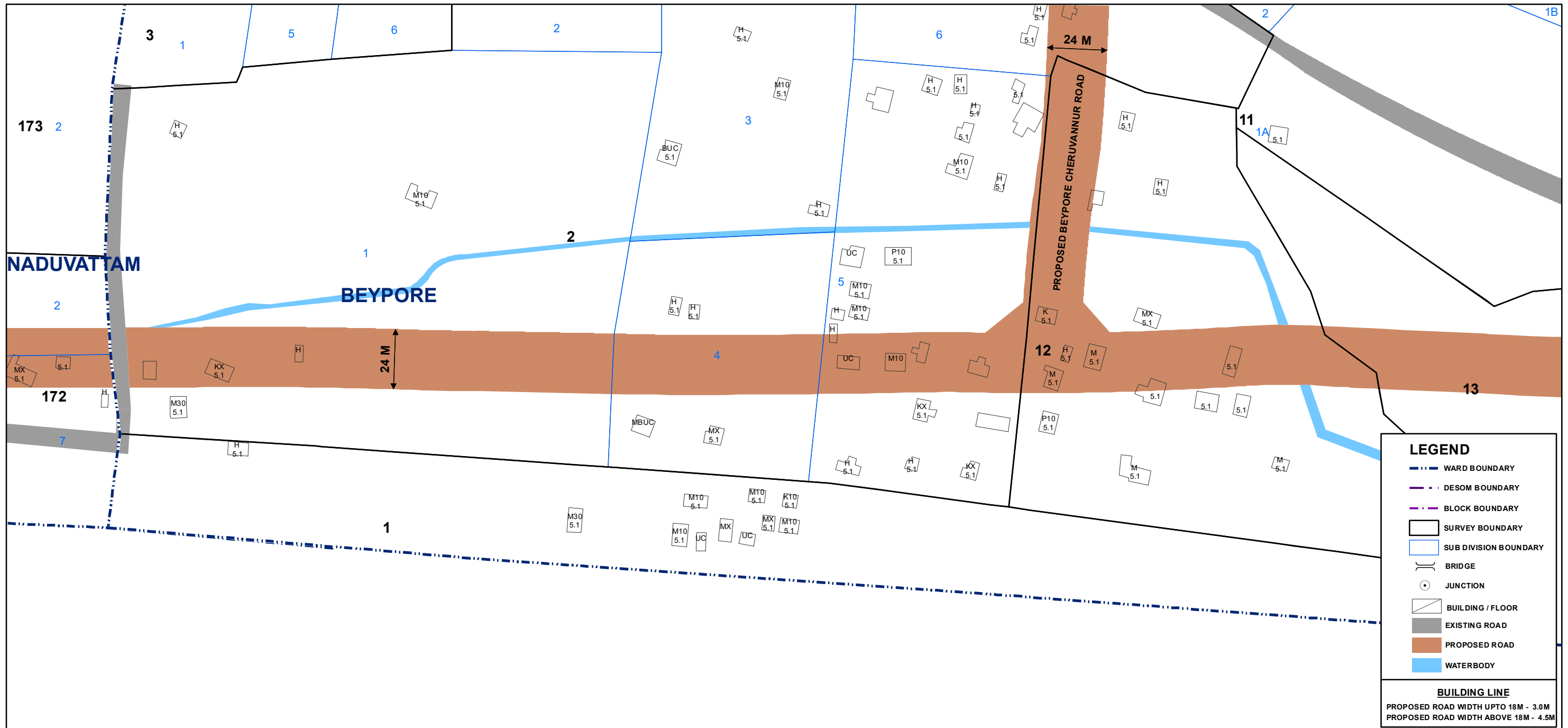
## TRANSPORTATION PLAN - ROAD ALIGNMENT MAP

### COASTAL ROAD-II

MP/04/II/7M



SCALE 1:1600




**LEGEND**

- WARD BOUNDARY
- DESOM BOUNDARY
- BLOCK BOUNDARY
- SURVEY BOUNDARY
- SUB DIVISION BOUNDARY
- BRIDGE
- JUNCTION
- ▭ BUILDING / FLOOR
- ▭ EXISTING ROAD
- ▭ PROPOSED ROAD
- ▭ WATERBODY

**BUILDING LINE**  
 PROPOSED ROAD WIDTH UPTO 18M - 3.0M  
 PROPOSED ROAD WIDTH ABOVE 18M - 4.5M

SHEET NAME	A	B	C	D	E	F	G	H	I	J	K	L	M	N	O	P
------------	---	---	---	---	---	---	---	---	---	---	---	---	---	---	---	---



# MASTER PLAN FOR KOZHIKODE CITY - 2040

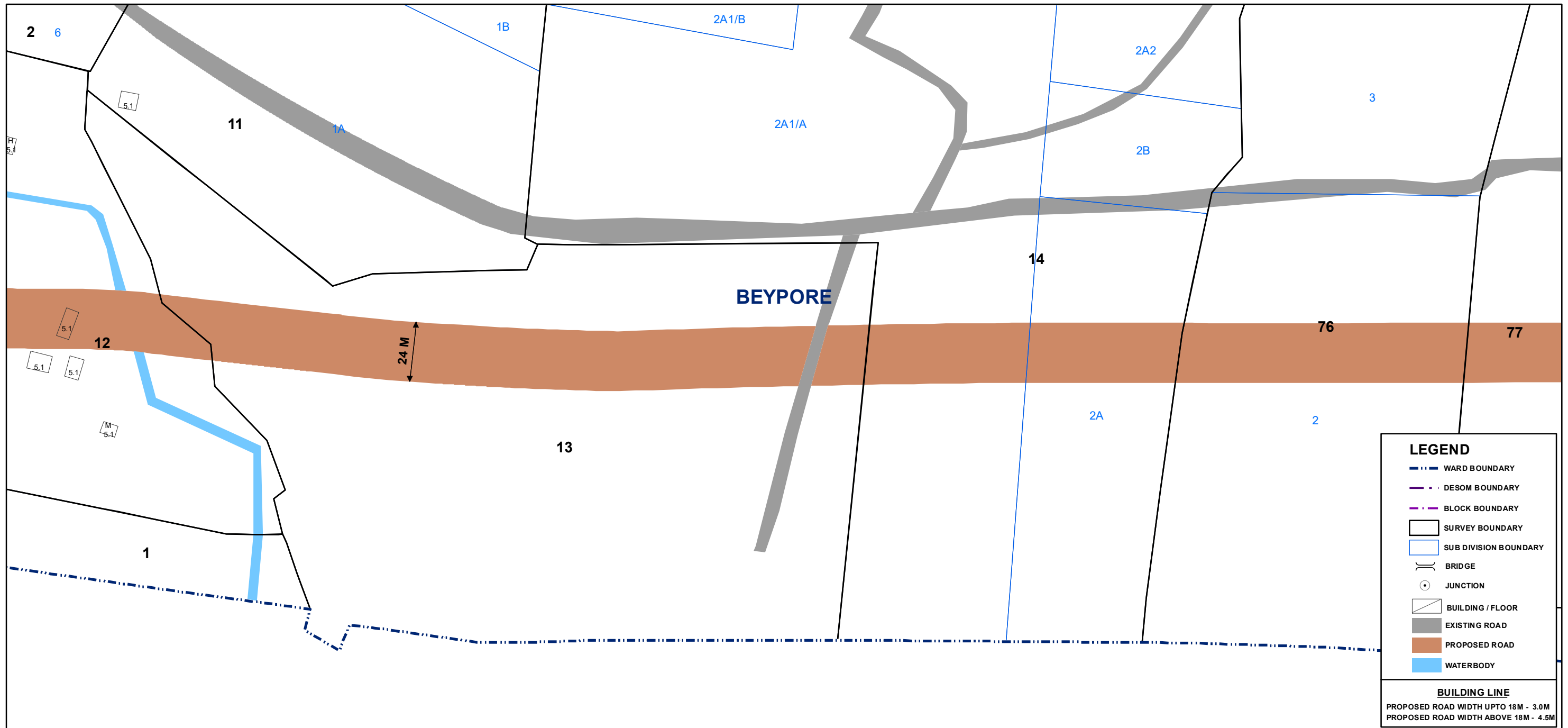
## TRANSPORTATION PLAN - ROAD ALIGNMENT MAP

### COASTAL ROAD-II

MP/04/II/7N



SCALE 1:1600




**LEGEND**

- · - · WARD BOUNDARY
- · - · DESOM BOUNDARY
- · - · BLOCK BOUNDARY
- SURVEY BOUNDARY
- SUB DIVISION BOUNDARY
- BRIDGE
- JUNCTION
- BUILDING / FLOOR
- EXISTING ROAD
- PROPOSED ROAD
- WATERBODY

**BUILDING LINE**  
 PROPOSED ROAD WIDTH UPTO 18M - 3.0M  
 PROPOSED ROAD WIDTH ABOVE 18M - 4.5M

<b>SHEET NAME</b>	A	B	C	D	E	F	G	H	I	J	K	L	M	N	O	P
-------------------	---	---	---	---	---	---	---	---	---	---	---	---	---	---	---	---



# MASTER PLAN FOR KOZHIKODE CITY - 2040

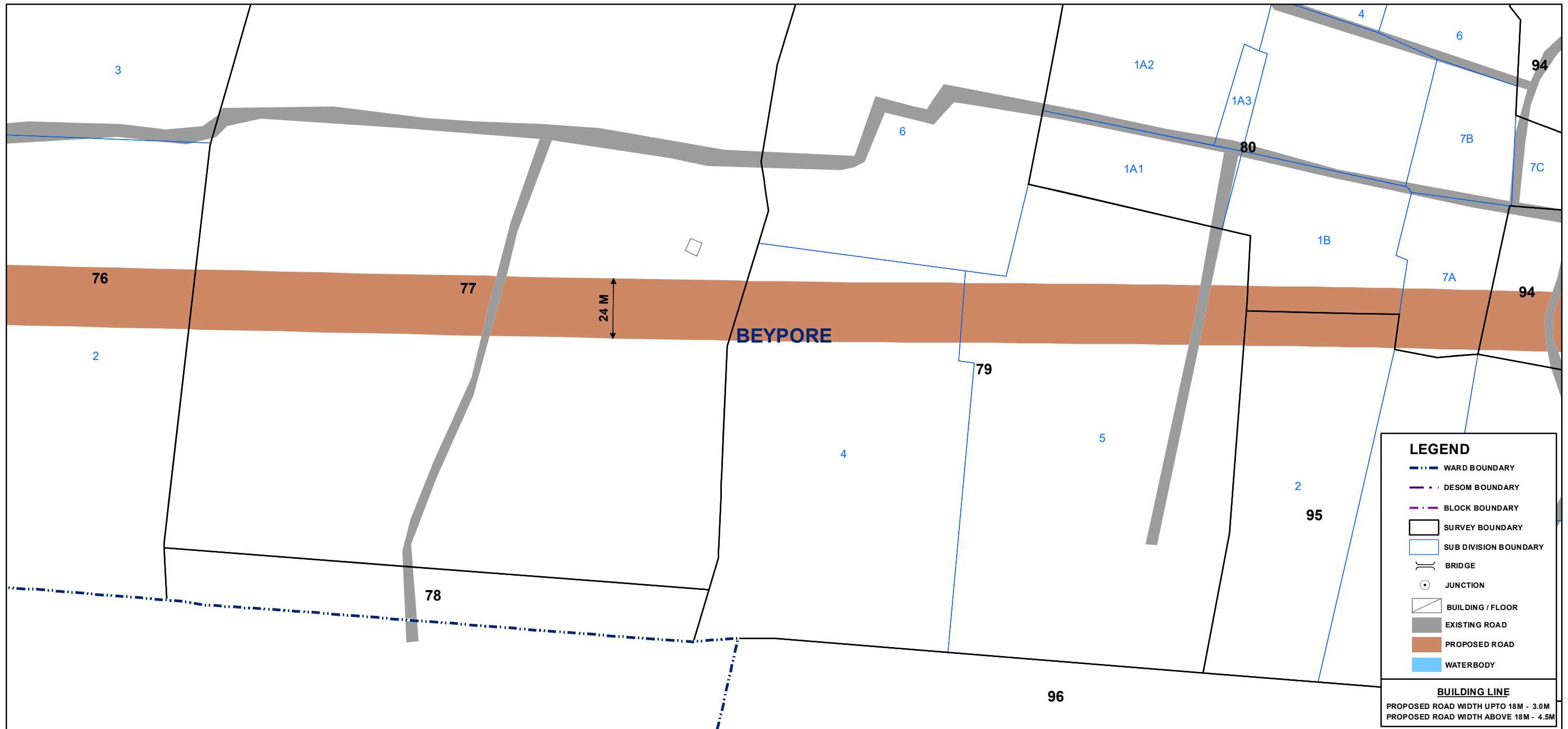
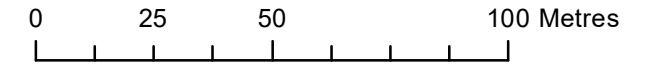
## TRANSPORTATION PLAN - ROAD ALIGNMENT MAP

### COASTAL ROAD-II

MP/04/II/7'O



SCALE 1:1600



**LEGEND**

- WARD BOUNDARY
- DESOM BOUNDARY
- BLOCK BOUNDARY
- SURVEY BOUNDARY
- SUB DIVISION BOUNDARY
- 
- 
- 
- 
- 
- 

**BUILDING LINE**  
 PROPOSED ROAD WIDTH UPTO 18M - 3.0M  
 PROPOSED ROAD WIDTH ABOVE 18M - 4.5M

SHEET NAME

A	B	C	D	E	F	G	H	I	J	K	L	M	N	O	P
---	---	---	---	---	---	---	---	---	---	---	---	---	---	---	---

# MASTER PLAN FOR KOZHIKODE CITY - 2040

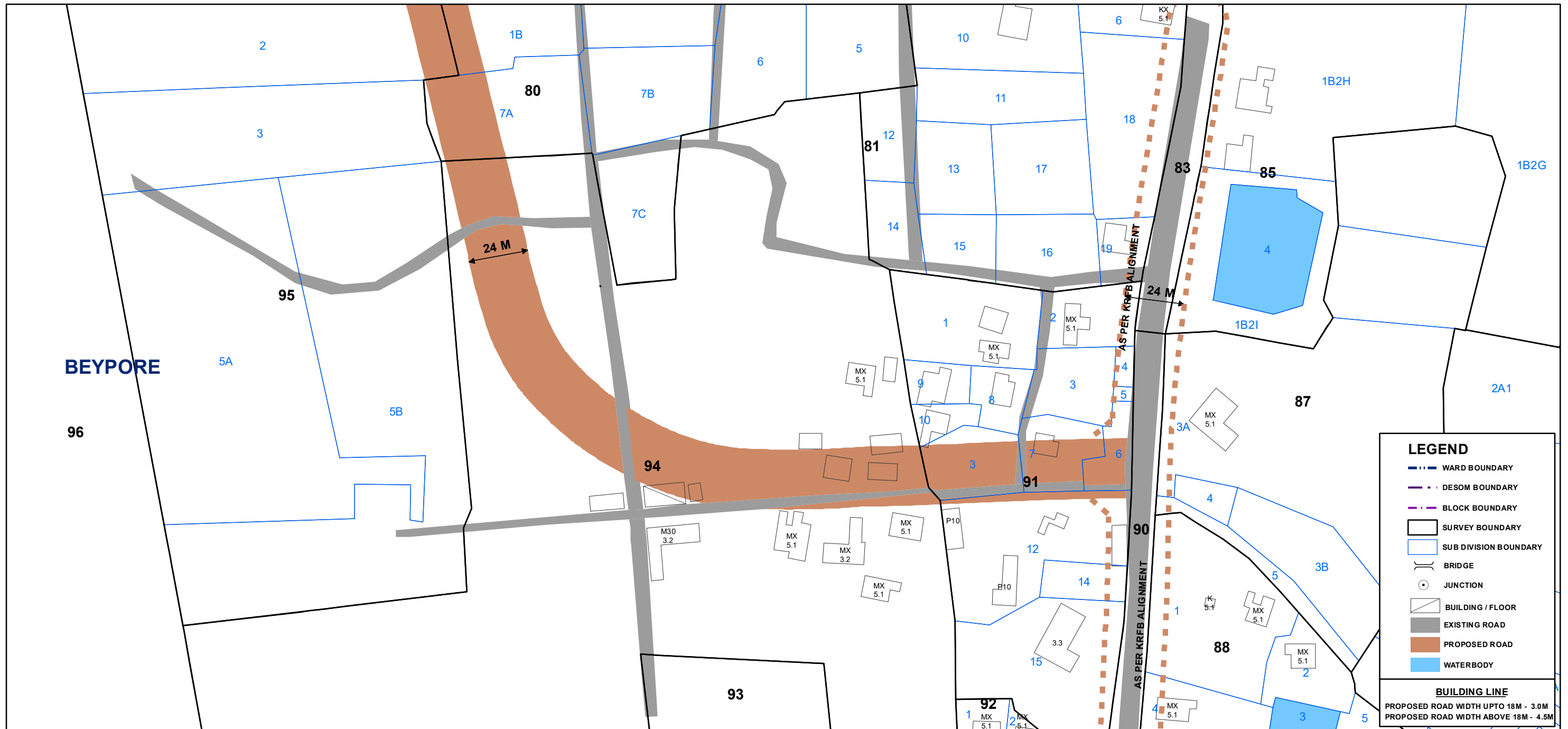
## TRANSPORTATION PLAN - ROAD ALIGNMENT MAP

### COASTAL ROAD-II

MP/04/II/7P



SCALE 1:1600




**LEGEND**

- WARD BOUNDARY
- DESOM BOUNDARY
- BLOCK BOUNDARY
- SURVEY BOUNDARY
- SUB DIVISION BOUNDARY
- BRIDGE
- + JUNCTION
- BUILDING / FLOOR
- EXISTING ROAD
- PROPOSED ROAD
- WATERBODY

**BUILDING LINE**  
 PROPOSED ROAD WIDTH UPTO 18M - 3.0M  
 PROPOSED ROAD WIDTH ABOVE 18M - 4.5M

SHEET NAME	A	B	C	D	E	F	G	H	I	J	K	L	M	N	O	P
------------	---	---	---	---	---	---	---	---	---	---	---	---	---	---	---	---



# MASTER PLAN FOR KOZHIKODE CITY - 2040

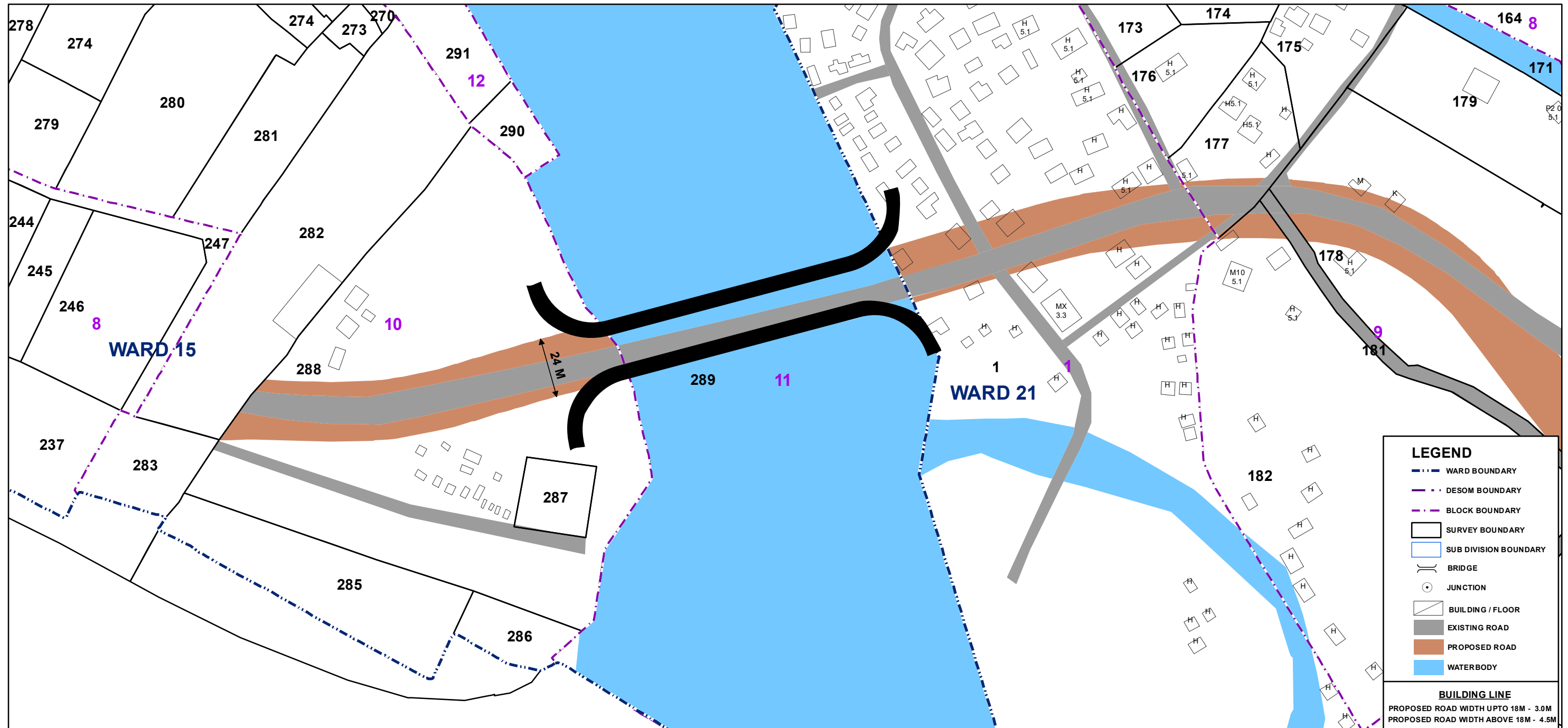
## TRANSPORTATION PLAN - ROAD ALIGNMENT MAP

### COASTAL ROAD-II

MP/04/II/7A



SCALE 1:1600



**LEGEND**

- WARD BOUNDARY
- DESOM BOUNDARY
- BLOCK BOUNDARY
- SURVEY BOUNDARY
- SUB DIVISION BOUNDARY
- BRIDGE
- JUNCTION
- BUILDING / FLOOR
- EXISTING ROAD
- PROPOSED ROAD
- WATERBODY

**BUILDING LINE**  
 PROPOSED ROAD WIDTH UPTO 18M - 3.0M  
 PROPOSED ROAD WIDTH ABOVE 18M - 4.5M

SHEET NAME	A	B	C	D	E	F	G	H	I	J	K	L	M	N	O	P
------------	---	---	---	---	---	---	---	---	---	---	---	---	---	---	---	---

