

MASTER PLAN FOR KOZHIKODE CITY - 2040

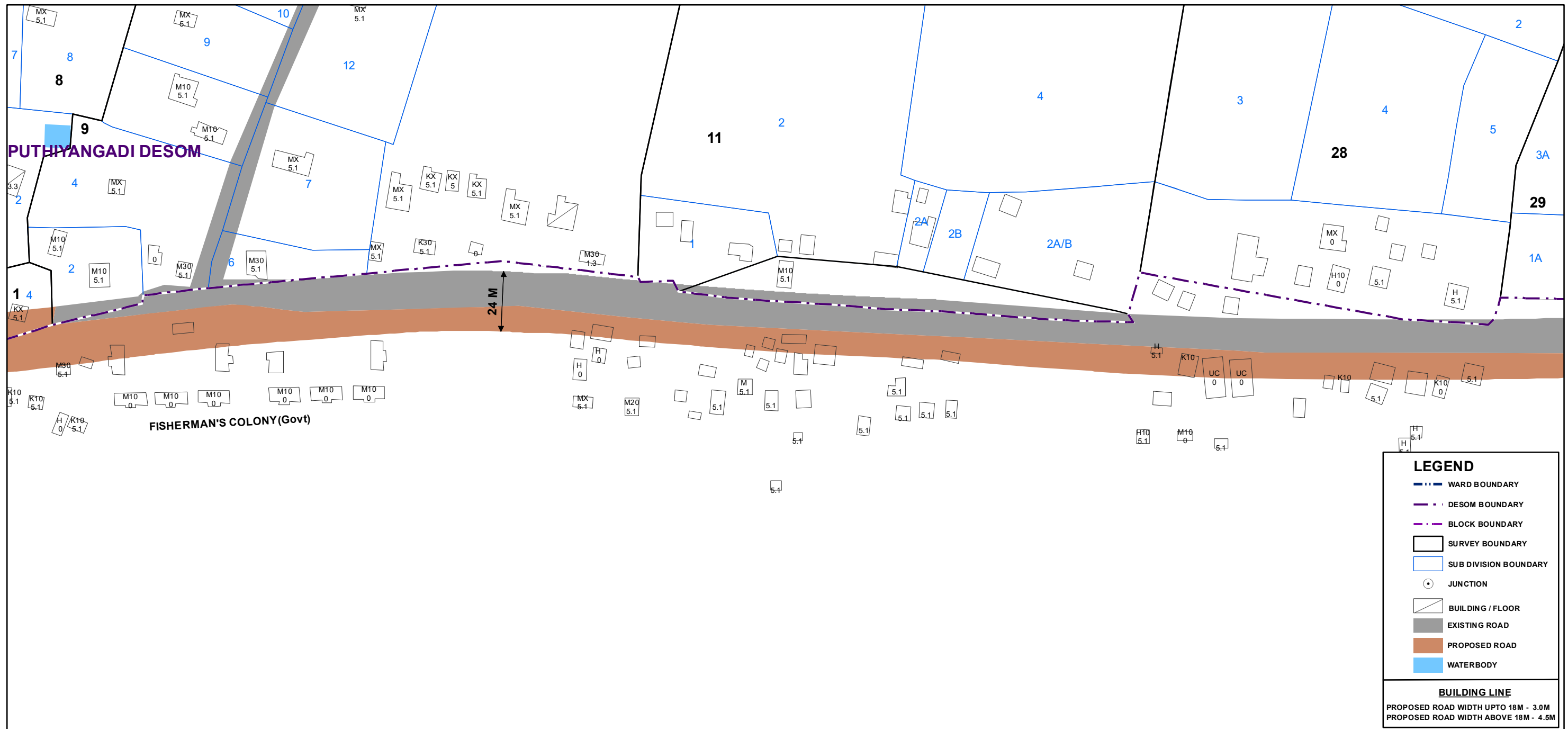
TRANSPORTATION PLAN - ROAD ALIGNMENT MAP

COASTAL ROAD-I


MP/04/II/9B



SCALE 1:1600



SHEET NAME	A	B	C	D	E	F	G	H	I
------------	---	---	---	---	---	---	---	---	---



MASTER PLAN FOR KOZHIKODE CITY - 2040

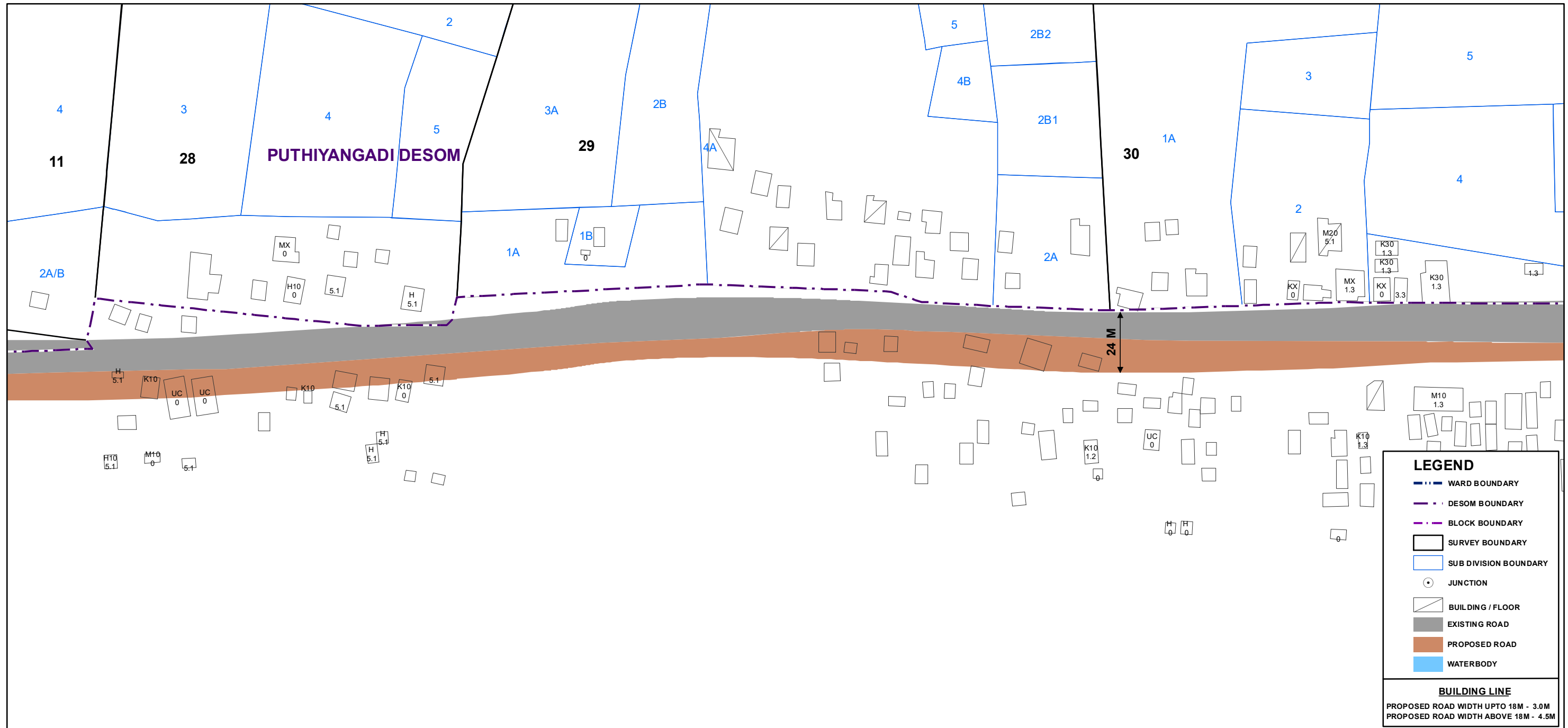
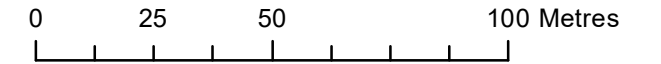
TRANSPORTATION PLAN - ROAD ALIGNMENT MAP

COASTAL ROAD-I

MP/04/II/9C



SCALE 1:1600




LEGEND

- WARD BOUNDARY
- DESOM BOUNDARY
- BLOCK BOUNDARY
- SURVEY BOUNDARY
- SUB DIVISION BOUNDARY
- JUNCTION
- BUILDING / FLOOR
- EXISTING ROAD
- PROPOSED ROAD
- WATERBODY

BUILDING LINE
 PROPOSED ROAD WIDTH UPTO 18M - 3.0M
 PROPOSED ROAD WIDTH ABOVE 18M - 4.5M

SHEET NAME	A	B	C	D	E	F	G	H	I
-------------------	---	---	---	---	---	---	---	---	---



MASTER PLAN FOR KOZHIKODE CITY - 2040

TRANSPORTATION PLAN - ROAD ALIGNMENT MAP

COASTAL ROAD-I

MP/04/II/9D



SCALE 1:1600




LEGEND

- WARD BOUNDARY
- DESOM BOUNDARY
- BLOCK BOUNDARY
- SURVEY BOUNDARY
- SUB DIVISION BOUNDARY
- o JUNCTION
- BUILDING / FLOOR
- EXISTING ROAD
- PROPOSED ROAD
- WATERBODY

BUILDING LINE
 PROPOSED ROAD WIDTH UPTO 18M - 3.0M
 PROPOSED ROAD WIDTH ABOVE 18M - 4.5M

SHEET NAME	A	B	C	D	E	F	G	H	I
-------------------	----------	----------	----------	----------	----------	----------	----------	----------	----------



MASTER PLAN FOR KOZHIKODE CITY - 2040

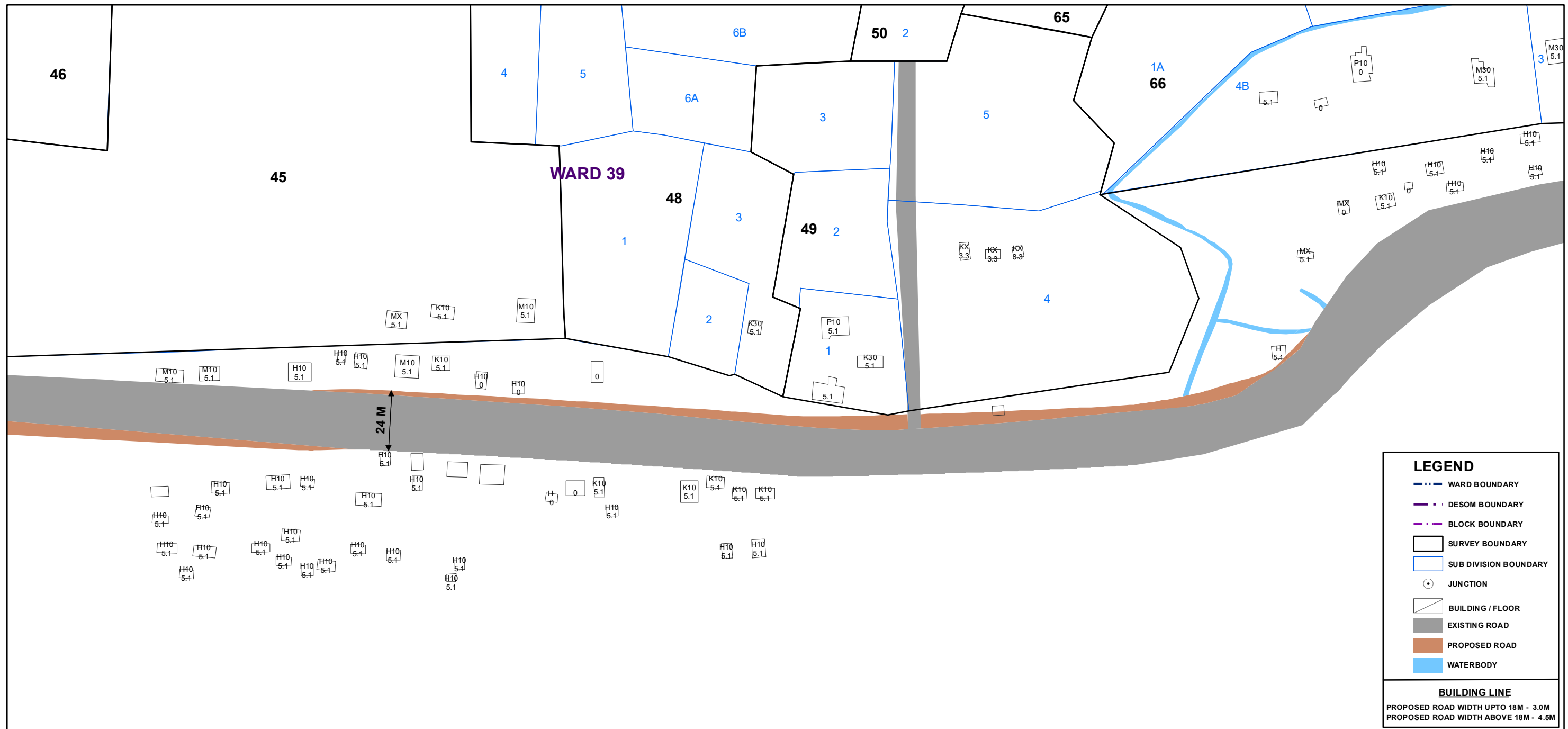
TRANSPORTATION PLAN - ROAD ALIGNMENT MAP

COASTAL ROAD-I

MP/04/II/9E



SCALE 1:1600




LEGEND

- WARD BOUNDARY
- DESOM BOUNDARY
- BLOCK BOUNDARY
- SURVEY BOUNDARY
- SUB DIVISION BOUNDARY
- JUNCTION
- BUILDING / FLOOR
- EXISTING ROAD
- PROPOSED ROAD
- WATERBODY

BUILDING LINE
 PROPOSED ROAD WIDTH UPTO 18M - 3.0M
 PROPOSED ROAD WIDTH ABOVE 18M - 4.5M

SHEET NAME	A	B	C	D	E	F	G	H	I
-------------------	----------	----------	----------	----------	----------	----------	----------	----------	----------



MASTER PLAN FOR KOZHIKODE CITY - 2040

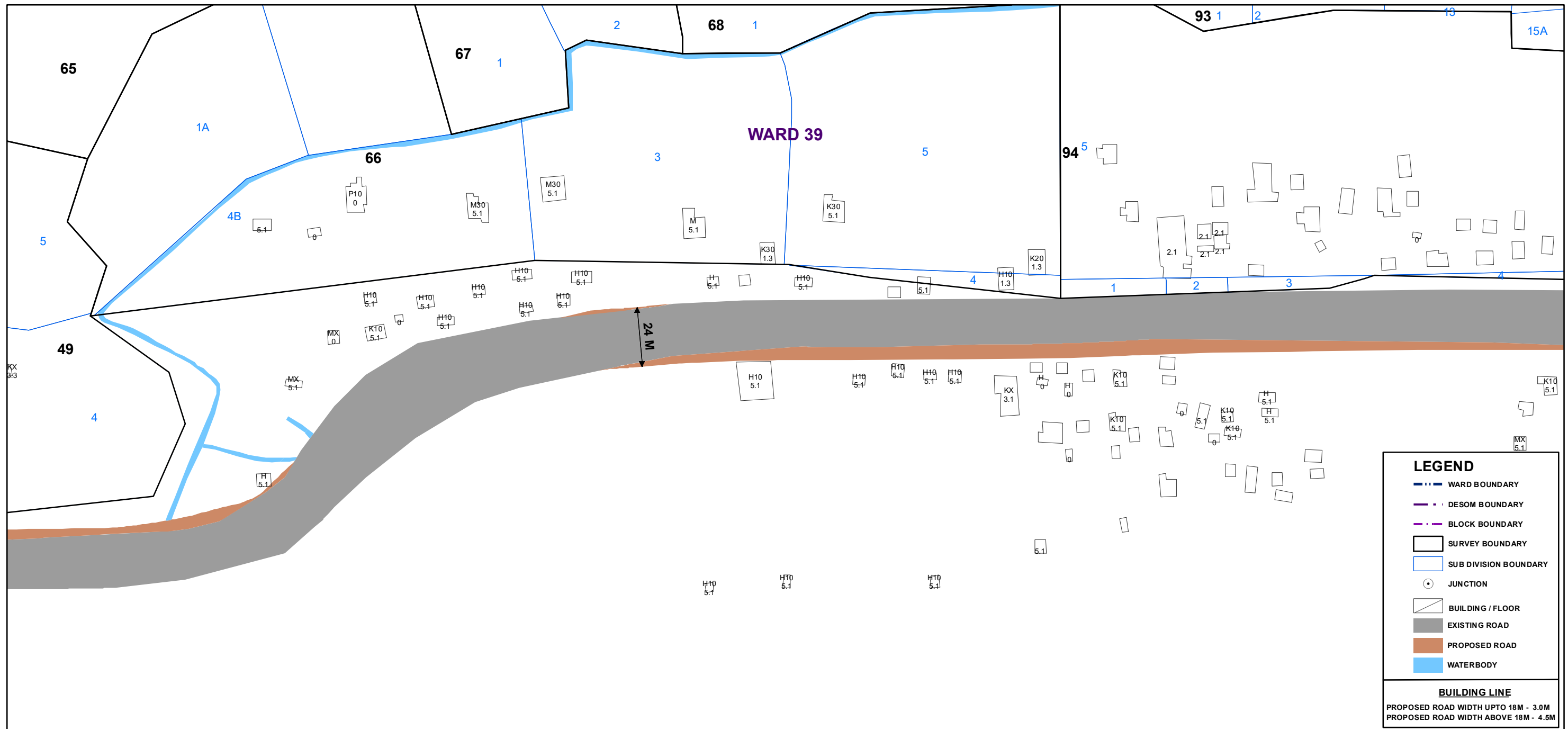
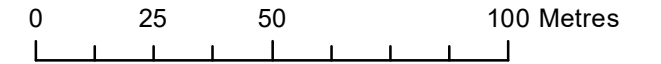
TRANSPORTATION PLAN - ROAD ALIGNMENT MAP

COASTAL ROAD-I

MP/04/II/9F



SCALE 1:1600




LEGEND

- WARD BOUNDARY
- DESOM BOUNDARY
- BLOCK BOUNDARY
- SURVEY BOUNDARY
- SUB DIVISION BOUNDARY
- JUNCTION
- BUILDING / FLOOR
- EXISTING ROAD
- PROPOSED ROAD
- WATERBODY

BUILDING LINE
 PROPOSED ROAD WIDTH UPTO 18M - 3.0M
 PROPOSED ROAD WIDTH ABOVE 18M - 4.5M

SHEET NAME	A	B	C	D	E	F	G	H	I
-------------------	----------	----------	----------	----------	----------	----------	----------	----------	----------



MASTER PLAN FOR KOZHIKODE CITY - 2040

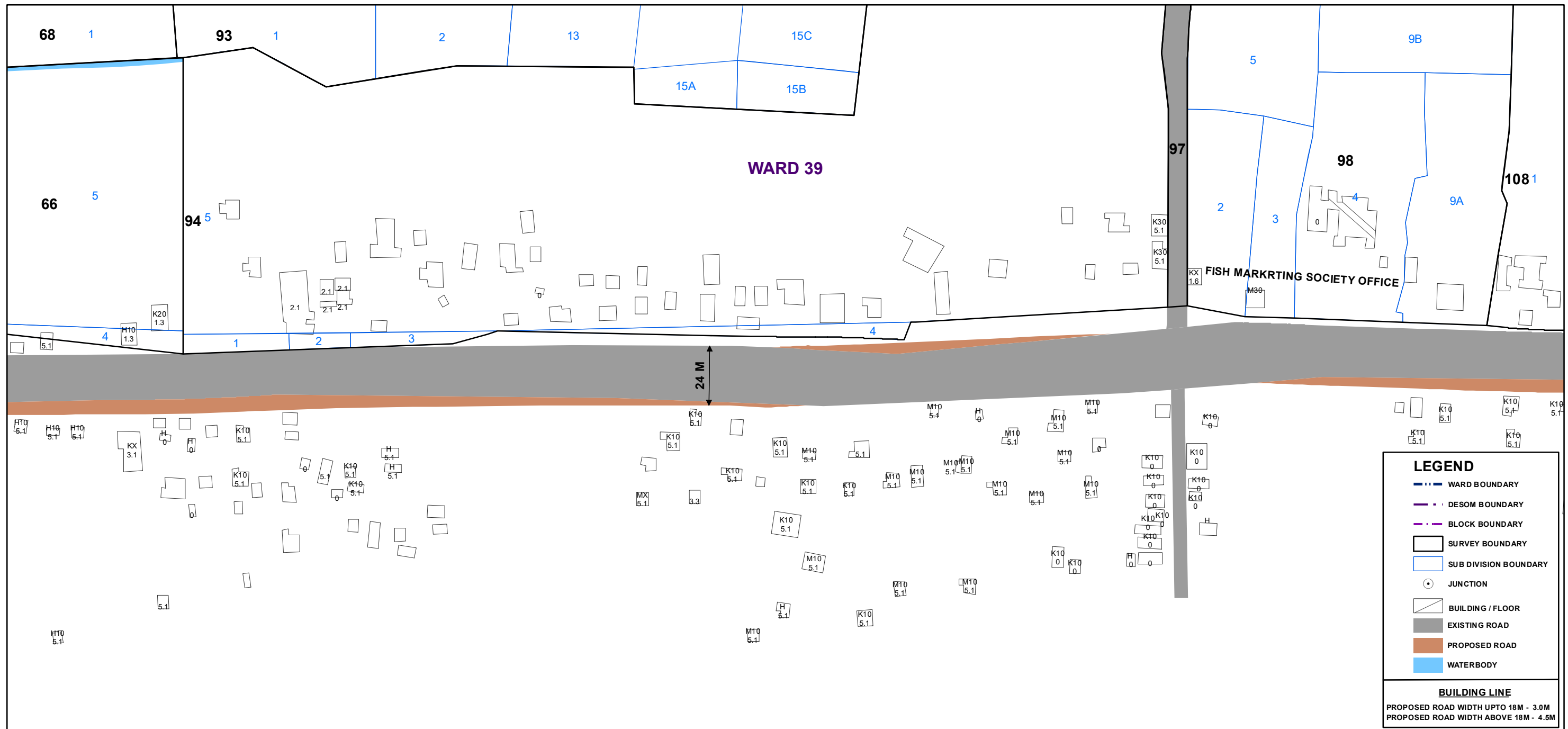
TRANSPORTATION PLAN - ROAD ALIGNMENT MAP

COASTAL ROAD-I

MP/04/II/9G



SCALE 1:1600




LEGEND

- WARD BOUNDARY
- DESOM BOUNDARY
- BLOCK BOUNDARY
- SURVEY BOUNDARY
- SUB DIVISION BOUNDARY
- JUNCTION
- BUILDING / FLOOR
- EXISTING ROAD
- PROPOSED ROAD
- WATERBODY

BUILDING LINE
 PROPOSED ROAD WIDTH UPTO 18M - 3.0M
 PROPOSED ROAD WIDTH ABOVE 18M - 4.5M

SHEET NAME	A	B	C	D	E	F	G	H	I
-------------------	----------	----------	----------	----------	----------	----------	----------	----------	----------



MASTER PLAN FOR KOZHIKODE CITY - 2040

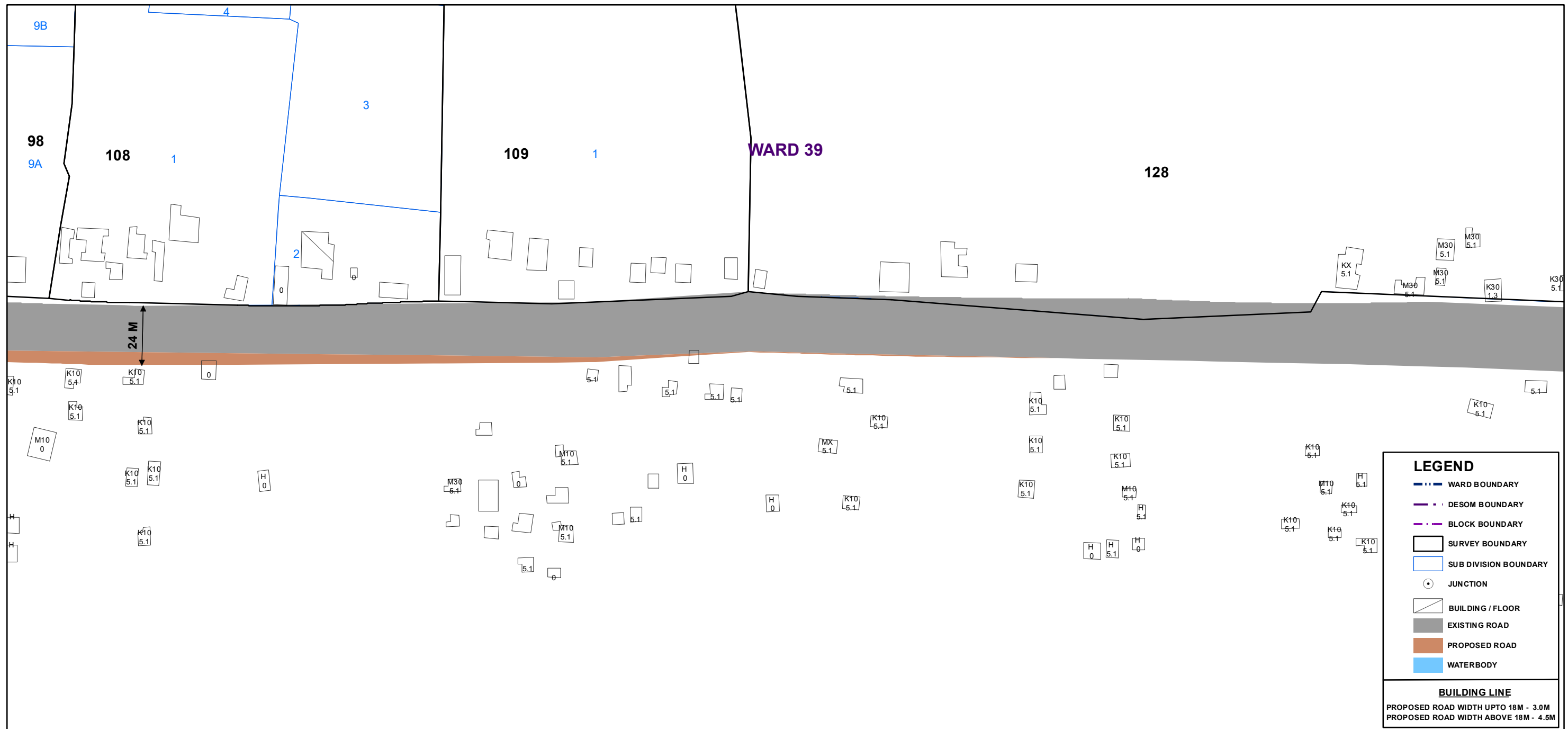
TRANSPORTATION PLAN - ROAD ALIGNMENT MAP

COASTAL ROAD-I


MP/04/II/9H



SCALE 1:1600



SHEET NAME	A	B	C	D	E	F	G	H	I
-------------------	----------	----------	----------	----------	----------	----------	----------	----------	----------



MASTER PLAN FOR KOZHIKODE CITY - 2040

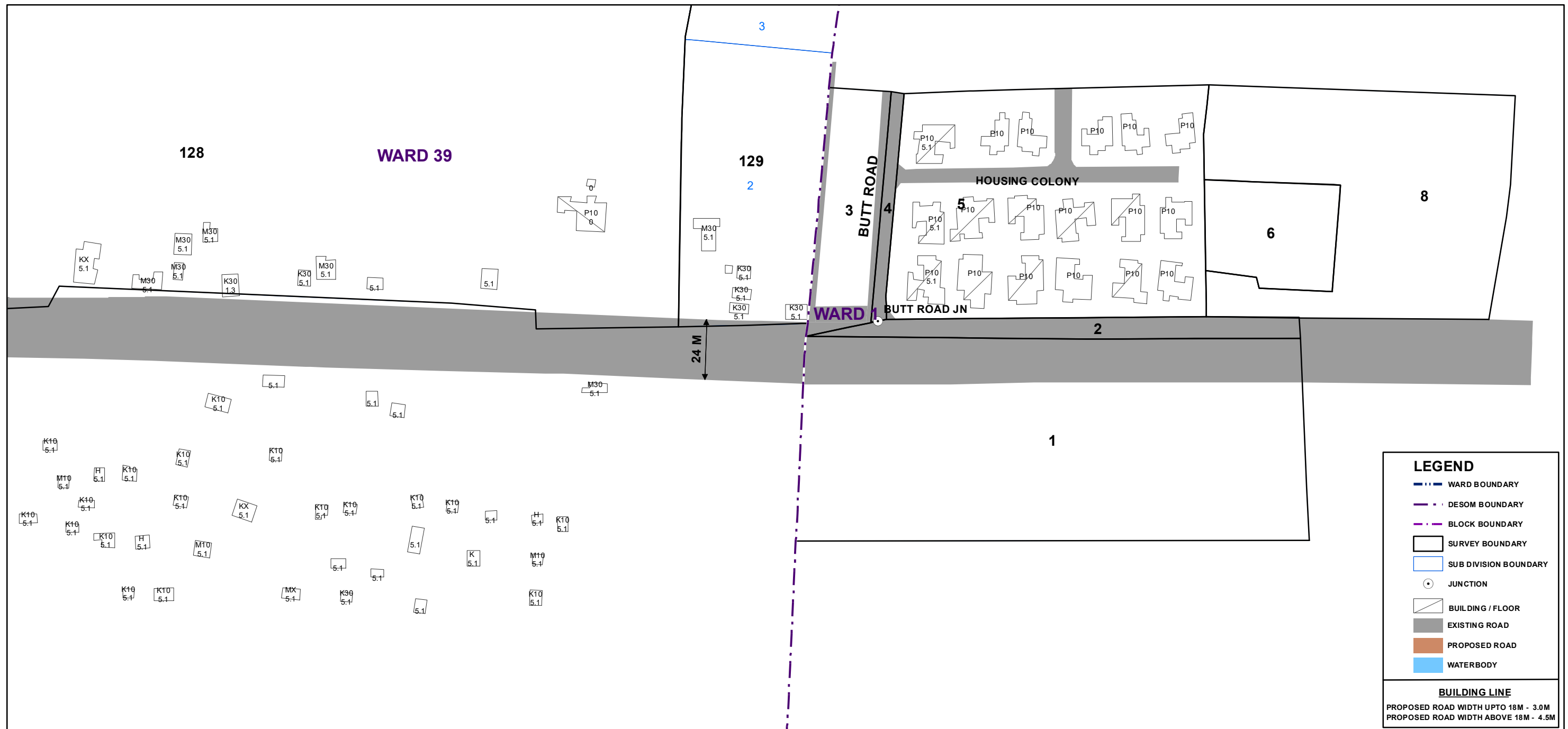
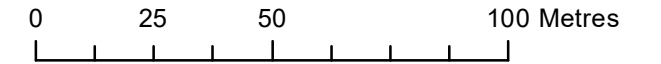
TRANSPORTATION PLAN - ROAD ALIGNMENT MAP

COASTAL ROAD-I


MP/04/II/9'I



SCALE 1:1600



SHEET NAME	A	B	C	D	E	F	G	H	I
------------	---	---	---	---	---	---	---	---	---



MASTER PLAN FOR KOZHIKODE CITY - 2040

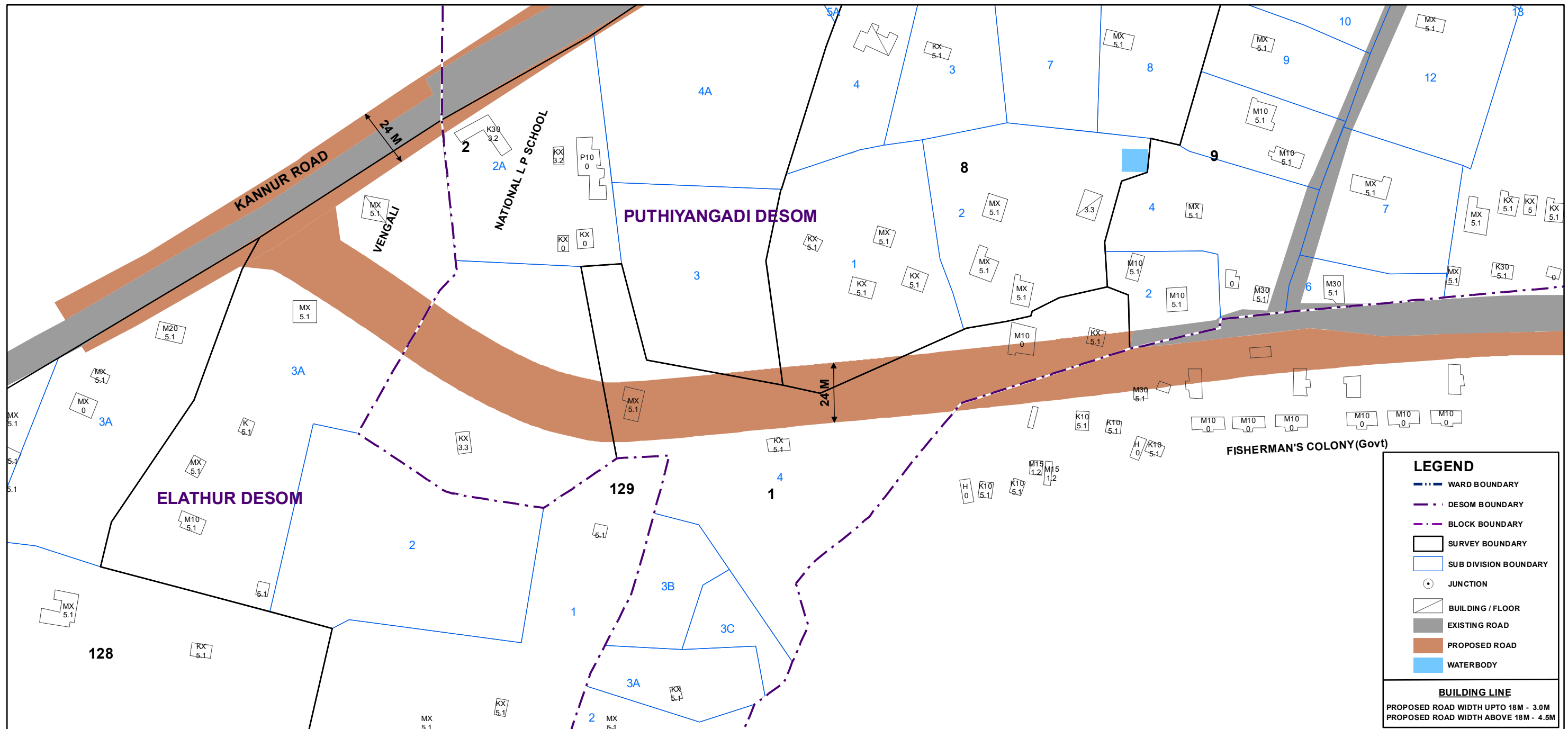
TRANSPORTATION PLAN - ROAD ALIGNMENT MAP

COASTAL ROAD-I

MP/04/II/9A



SCALE 1:1600



LEGEND

- WARD BOUNDARY
- DESOM BOUNDARY
- BLOCK BOUNDARY
- SURVEY BOUNDARY
- SUB DIVISION BOUNDARY
- JUNCTION
- BUILDING / FLOOR
- EXISTING ROAD
- PROPOSED ROAD
- WATERBODY

BUILDING LINE
 PROPOSED ROAD WIDTH UPTO 18M - 3.0M
 PROPOSED ROAD WIDTH ABOVE 18M - 4.5M

SHEET NAME	A	B	C	D	E	F	G	H	I
------------	---	---	---	---	---	---	---	---	---

