

MASTER PLAN FOR KOZHIKODE CITY - 2040

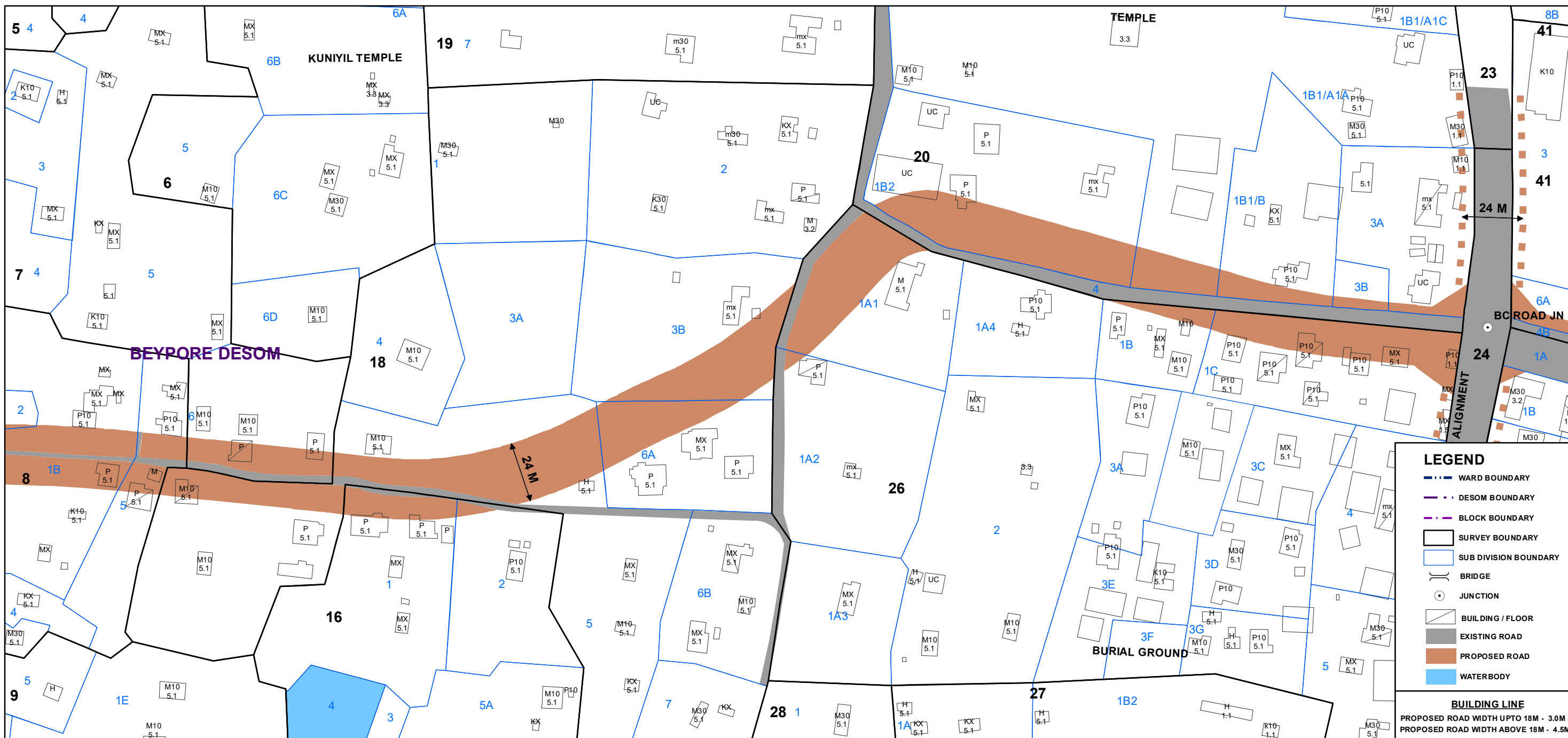

TRANSPORTATION PLAN - ROAD ALIGNMENT MAP

BEYPORE - CHERUVANNUR - KOLATHARA ROAD

MP/04/II/3B



SCALE 1:1600



LEGEND

- WARD BOUNDARY
- - - DESOM BOUNDARY
- BLOCK BOUNDARY
- ▭ SURVEY BOUNDARY
- ▭ SUB DIVISION BOUNDARY
- () BRIDGE
- JUNCTION
- ▭ BUILDING / FLOOR
- ▭ EXISTING ROAD
- ▭ PROPOSED ROAD
- ▭ WATERBODY

BUILDING LINE

PROPOSED ROAD WIDTH UPTO 18M - 3.0M
 PROPOSED ROAD WIDTH ABOVE 18M - 4.5M

SHEET NAME	A	B	C	D	E	F	G	H	I	J	K	L	M	N	O
-------------------	----------	----------	----------	----------	----------	----------	----------	----------	----------	----------	----------	----------	----------	----------	----------

MASTER PLAN FOR KOZHIKODE CITY - 2040

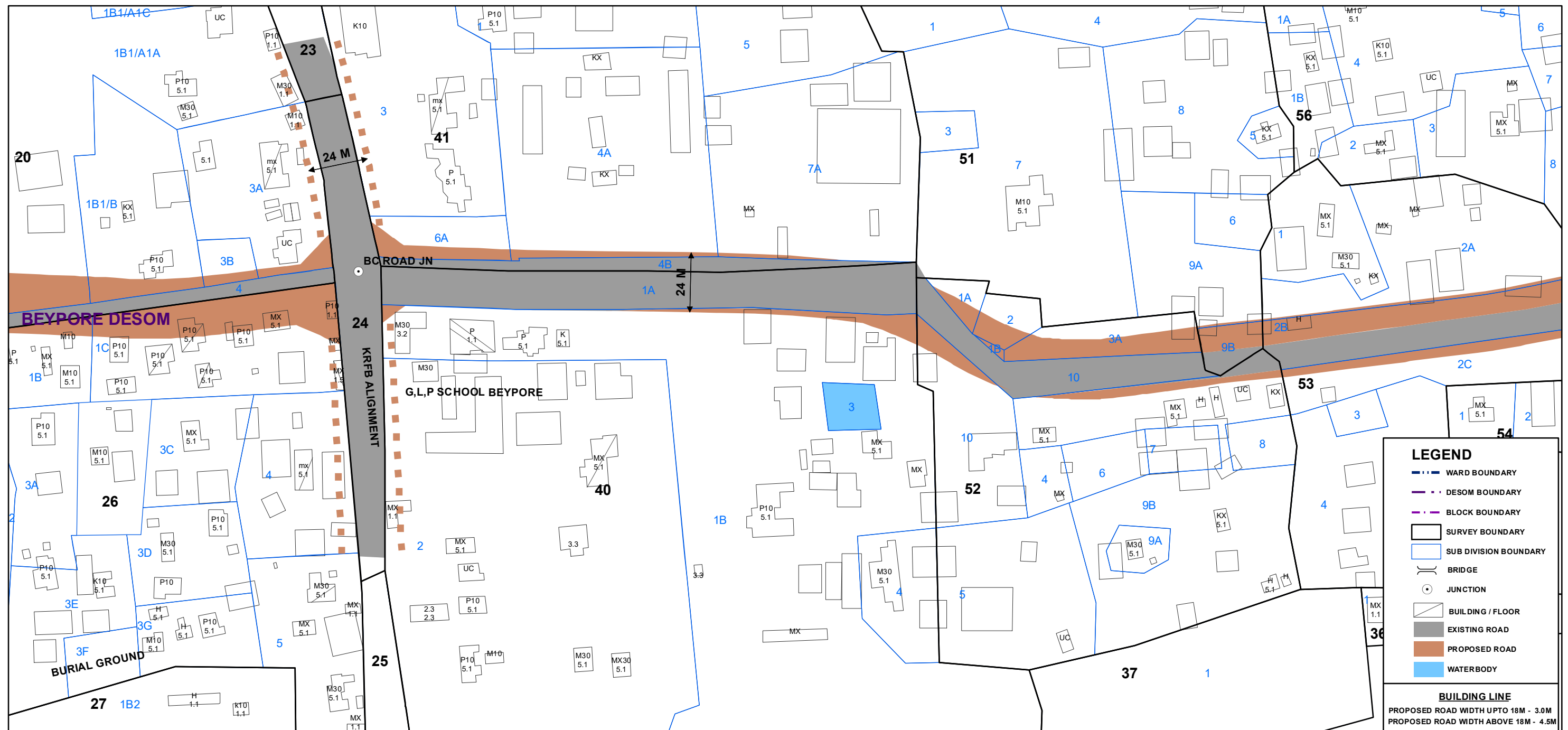
TRANSPORTATION PLAN - ROAD ALIGNMENT MAP

BEYPORE - CHERUVANNUR - KOLATHARA ROAD

MP/04/II/3C



SCALE 1:1600



LEGEND

- WARD BOUNDARY
- DESOM BOUNDARY
- BLOCK BOUNDARY
- SURVEY BOUNDARY
- SUB DIVISION BOUNDARY
- () BRIDGE
- JUNCTION
- ▭ BUILDING / FLOOR
- ▭ EXISTING ROAD
- ▭ PROPOSED ROAD
- ▭ WATERBODY

BUILDING LINE
 PROPOSED ROAD WIDTH UPTO 18M - 3.0M
 PROPOSED ROAD WIDTH ABOVE 18M - 4.5M

SHEET NAME	A	B	C	D	E	F	G	H	I	J	K	L	M	N	O
------------	---	---	---	---	---	---	---	---	---	---	---	---	---	---	---

MASTER PLAN FOR KOZHIKODE CITY - 2040

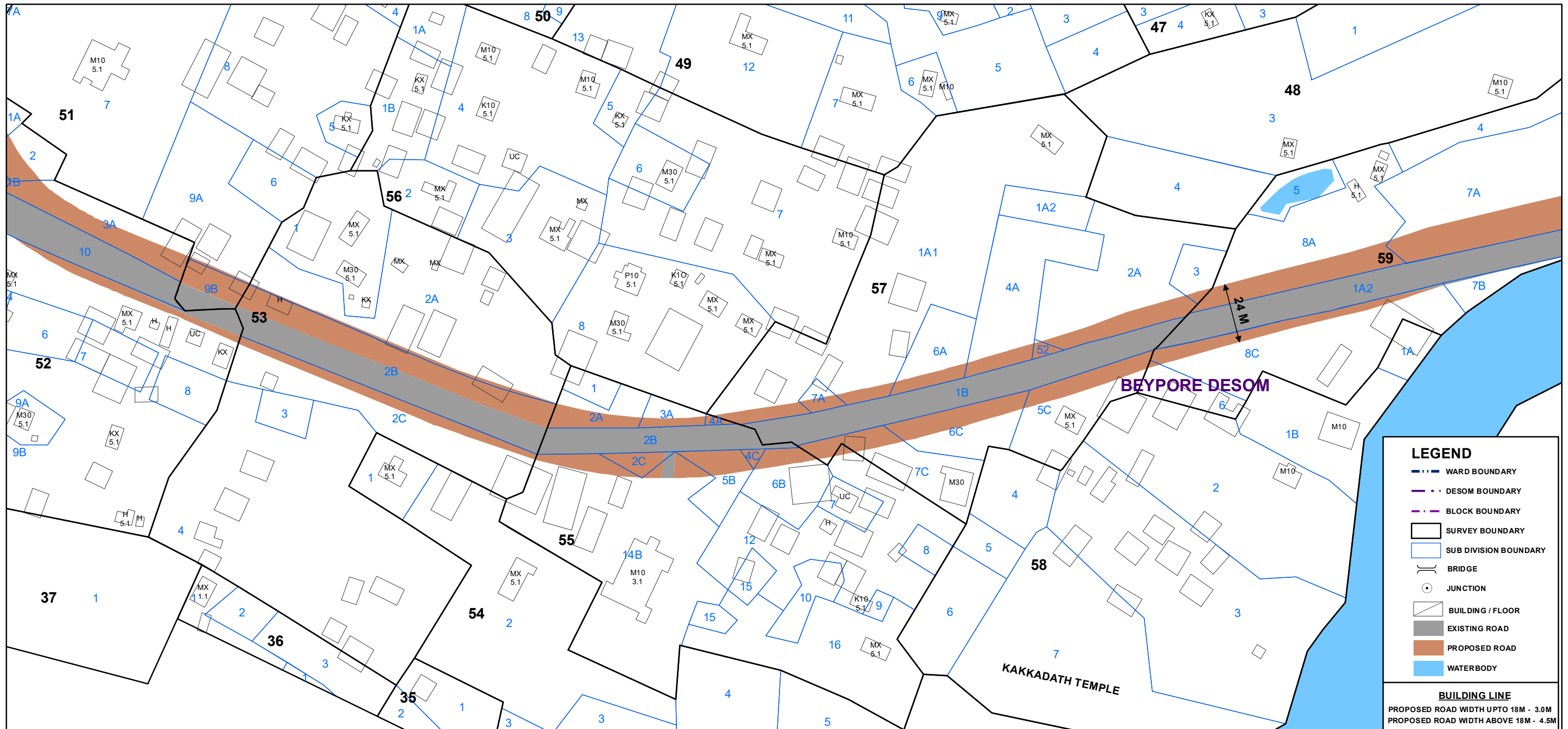
TRANSPORTATION PLAN - ROAD ALIGNMENT MAP

BEYPORE - CHERUVANNUR - KOLATHARA ROAD

MP/04/II/3D



SCALE 1:1600




LEGEND

- WARD BOUNDARY
- DESOM BOUNDARY
- BLOCK BOUNDARY
- SURVEY BOUNDARY
- SUB DIVISION BOUNDARY
- BRIDGE
- JUNCTION
- BUILDING / FLOOR
- EXISTING ROAD
- PROPOSED ROAD
- WATERBODY

BUILDING LINE
 PROPOSED ROAD WIDTH UPTO 18M - 3.0M
 PROPOSED ROAD WIDTH ABOVE 18M - 4.5M

SHEET NAME	A	B	C	D	E	F	G	H	I	J	K	L	M	N	O
-------------------	---	---	---	---	---	---	---	---	---	---	---	---	---	---	---



MASTER PLAN FOR KOZHIKODE CITY - 2040

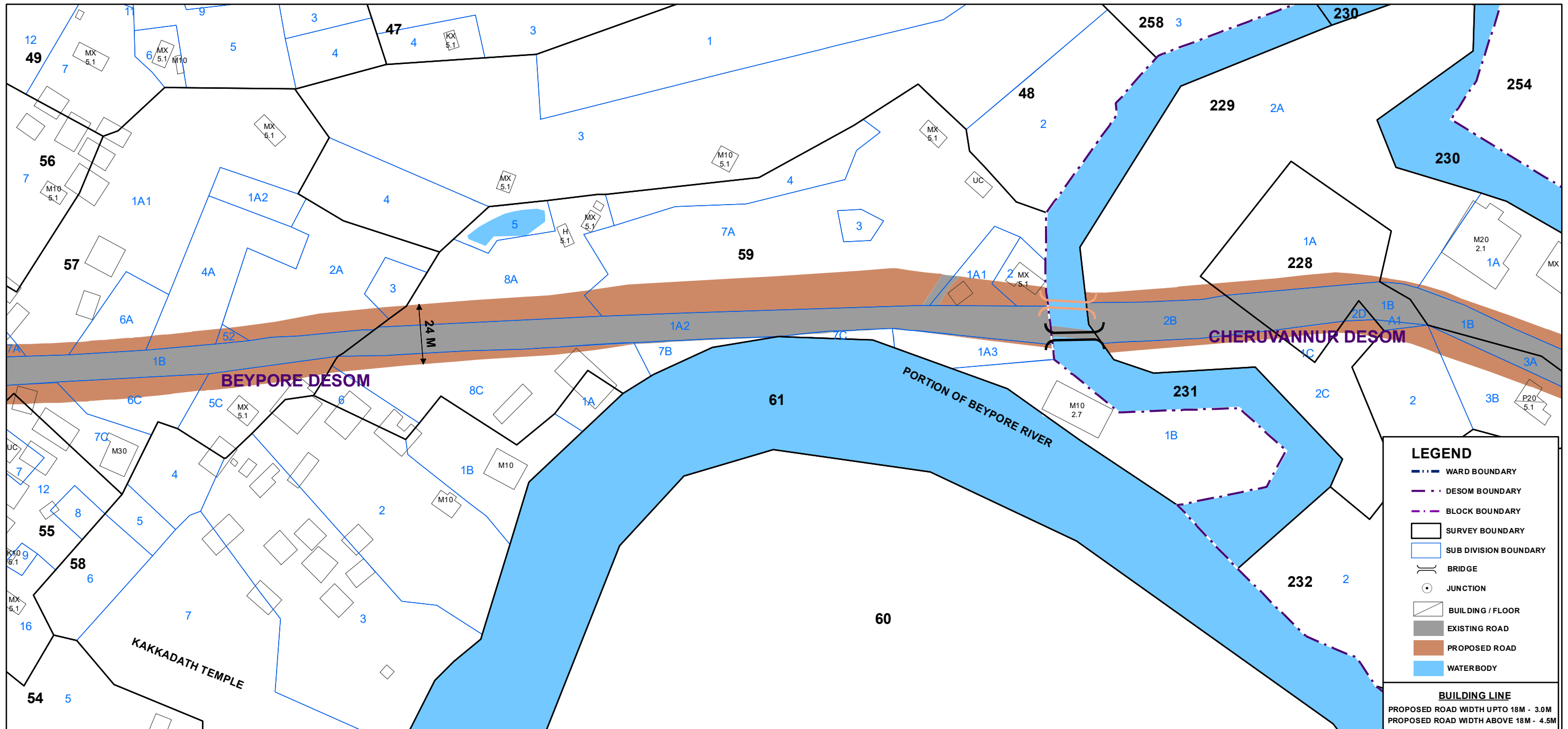
TRANSPORTATION PLAN - ROAD ALIGNMENT MAP

BEYPORE - CHERUVANNUR - KOLATHARA ROAD

MP/04/II/3E



SCALE 1:1600




LEGEND

- WARD BOUNDARY
- - - DESOM BOUNDARY
- · - · - BLOCK BOUNDARY
- SURVEY BOUNDARY
- SUB DIVISION BOUNDARY
- ⌋ BRIDGE
- JUNCTION
- ▭ BUILDING / FLOOR
- ▭ EXISTING ROAD
- ▭ PROPOSED ROAD
- ▭ WATERBODY

BUILDING LINE
 PROPOSED ROAD WIDTH UPTO 18M - 3.0M
 PROPOSED ROAD WIDTH ABOVE 18M - 4.5M

SHEET NAME	A	B	C	D	E	F	G	H	I	J	K	L	M	N	O
------------	---	---	---	---	---	---	---	---	---	---	---	---	---	---	---



MASTER PLAN FOR KOZHIKODE CITY - 2040

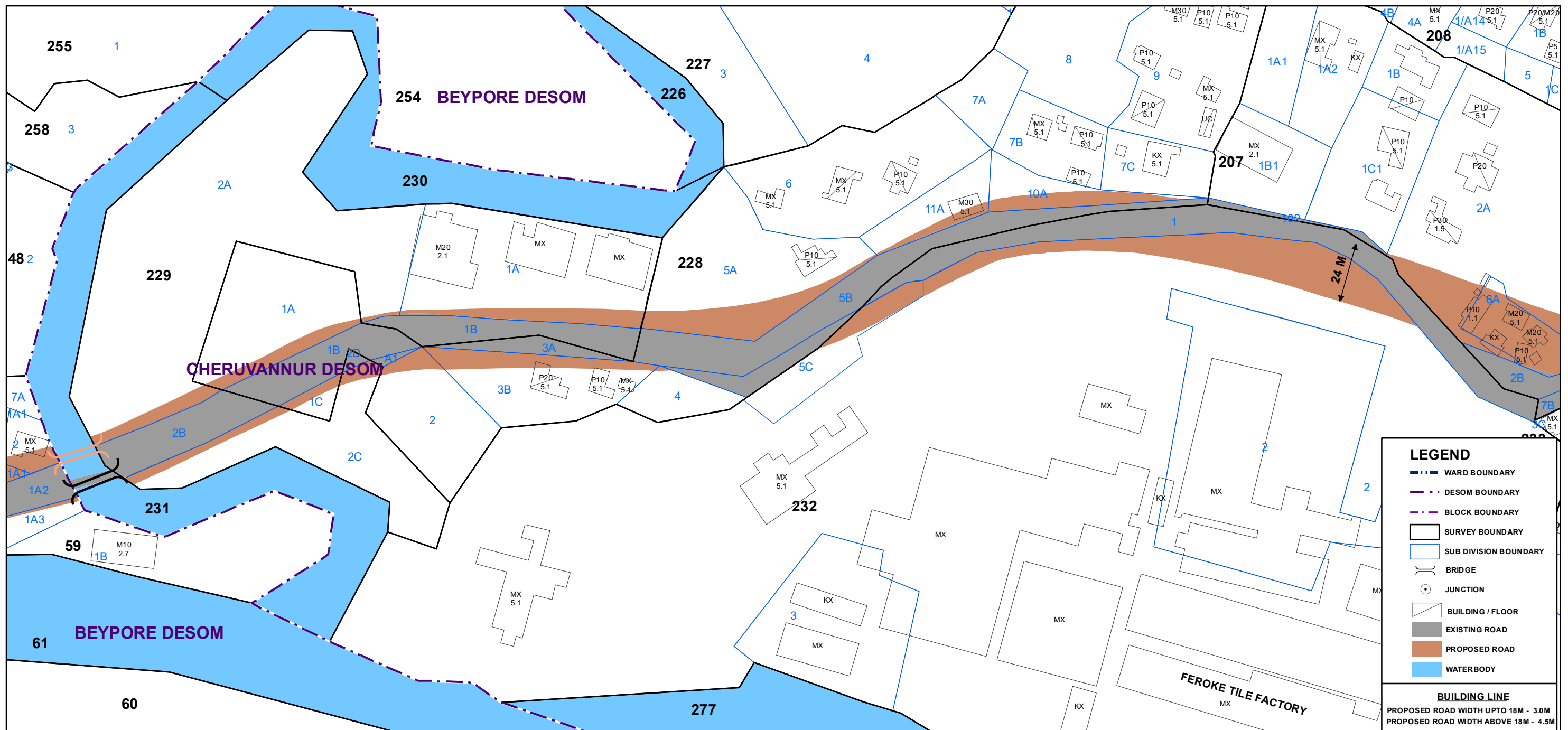
TRANSPORTATION PLAN - ROAD ALIGNMENT MAP

BEYPORE - CHERUVANNUR - KOLATHARA ROAD

MP/04/II/3F



SCALE 1:1600




LEGEND

- WARD BOUNDARY
- DESOM BOUNDARY
- BLOCK BOUNDARY
- SURVEY BOUNDARY
- SUB DIVISION BOUNDARY
- BRIDGE
- JUNCTION
- BUILDING / FLOOR
- EXISTING ROAD
- PROPOSED ROAD
- WATERBODY

BUILDING LINE
 PROPOSED ROAD WIDTH UPTO 18M - 3.0M
 PROPOSED ROAD WIDTH ABOVE 18M - 4.5M

SHEET NAME	A	B	C	D	E	F	G	H	I	J	K	L	M	N	O
-------------------	---	---	---	---	---	---	---	---	---	---	---	---	---	---	---



MASTER PLAN FOR KOZHIKODE CITY - 2040

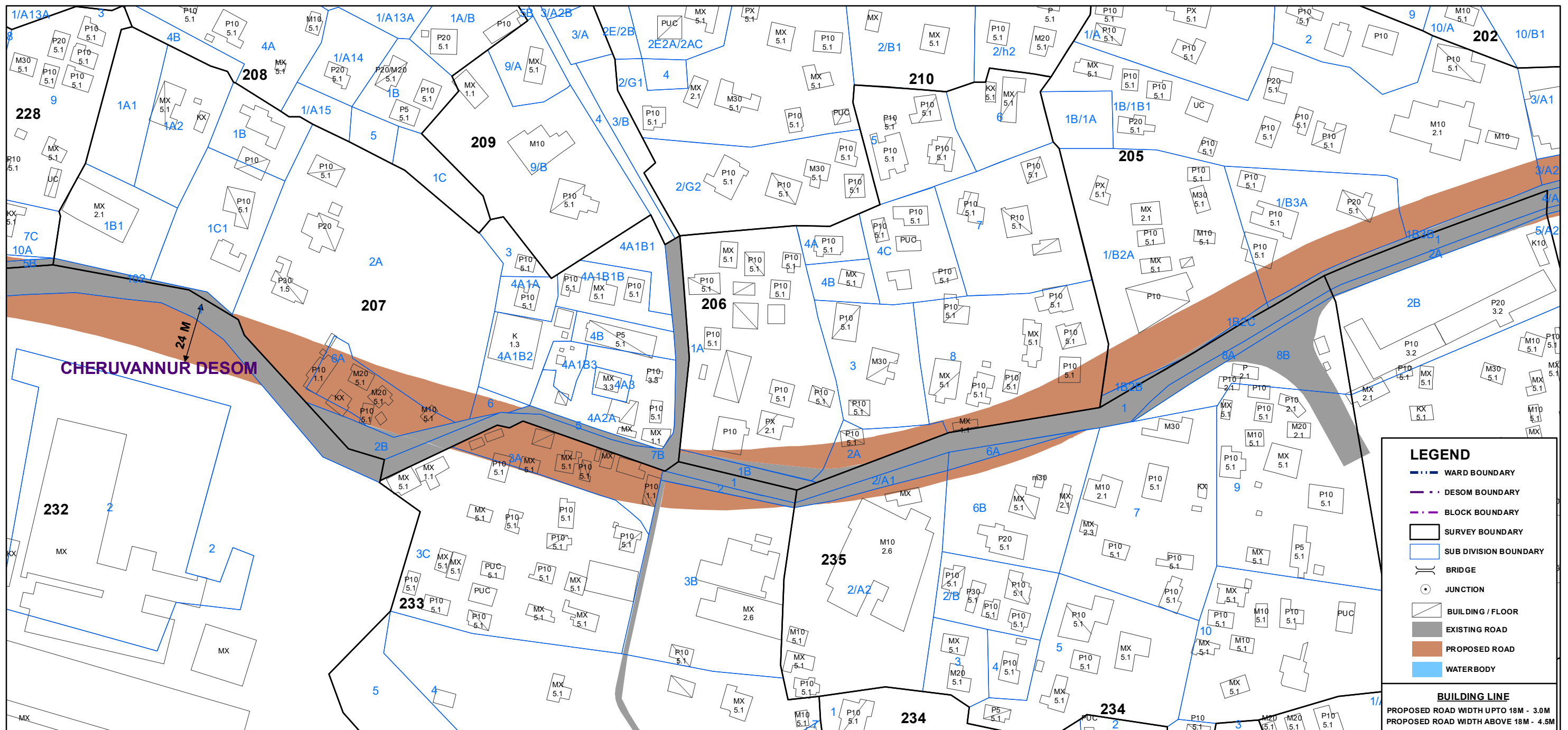
TRANSPORTATION PLAN - ROAD ALIGNMENT MAP

BEYPORE - CHERUVANNUR - KOLATHARA ROAD

MP/04/II/3G



SCALE 1:1600




LEGEND

- WARD BOUNDARY
- DESOM BOUNDARY
- BLOCK BOUNDARY
- SURVEY BOUNDARY
- SUB DIVISION BOUNDARY
- BRIDGE
- JUNCTION
- BUILDING / FLOOR
- EXISTING ROAD
- PROPOSED ROAD
- WATERBODY

BUILDING LINE

PROPOSED ROAD WIDTH UPTO 18M - 3.0M
 PROPOSED ROAD WIDTH ABOVE 18M - 4.5M

SHEET NAME	A	B	C	D	E	F	G	H	I	J	K	L	M	N	O
-------------------	---	---	---	---	---	---	---	---	---	---	---	---	---	---	---



MASTER PLAN FOR KOZHIKODE CITY - 2040

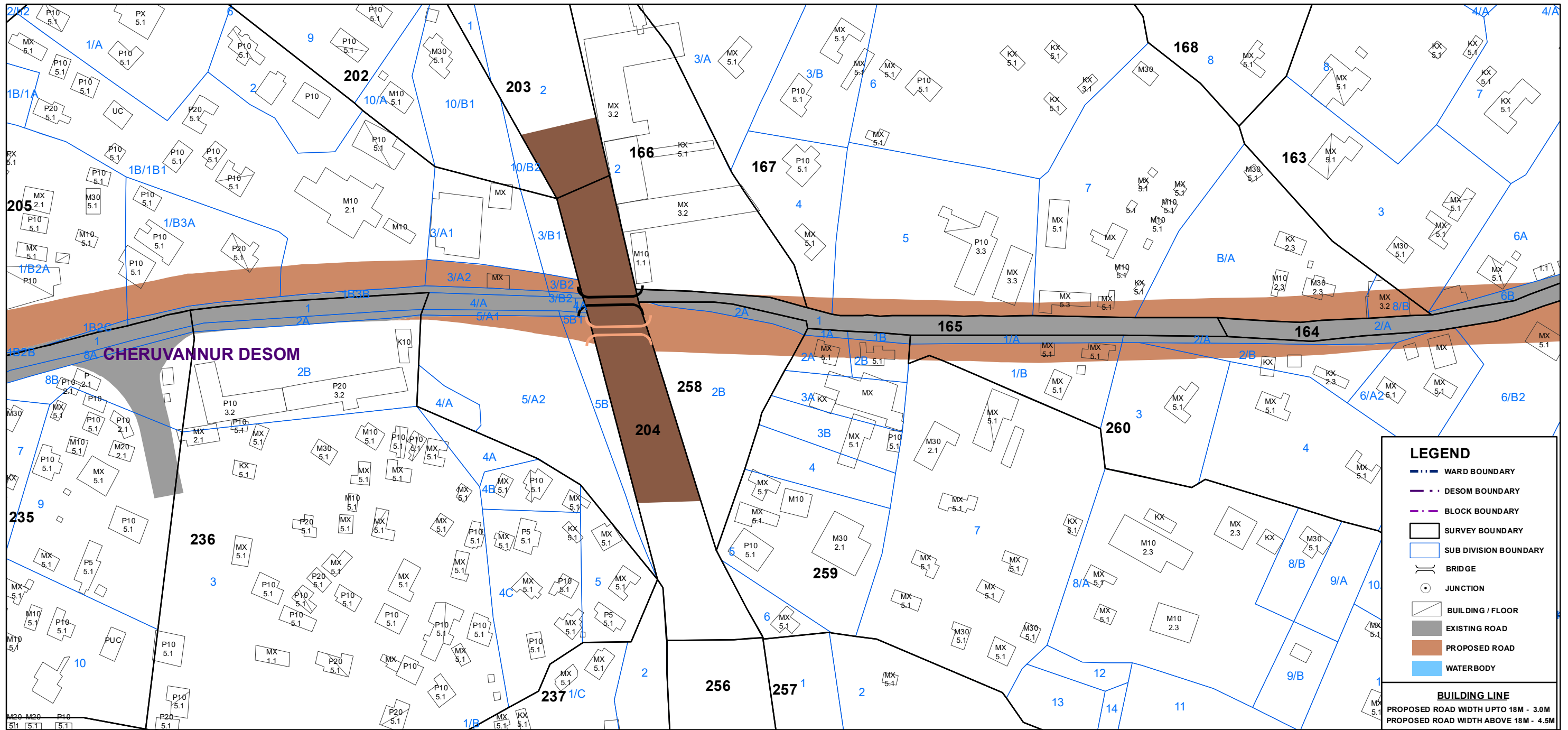
TRANSPORTATION PLAN - ROAD ALIGNMENT MAP

BEYPORE - CHERUVANNUR - KOLATHARA ROAD

MP/04/II/3H



SCALE 1:1600




LEGEND

- WARD BOUNDARY
- DESOM BOUNDARY
- BLOCK BOUNDARY
- SURVEY BOUNDARY
- SUB DIVISION BOUNDARY
- BRIDGE
- JUNCTION
- BUILDING / FLOOR
- EXISTING ROAD
- PROPOSED ROAD
- WATERBODY

BUILDING LINE

PROPOSED ROAD WIDTH UPTO 18M - 3.0M
 PROPOSED ROAD WIDTH ABOVE 18M - 4.5M

SHEET NAME	A	B	C	D	E	F	G	H	I	J	K	L	M	N	O
------------	---	---	---	---	---	---	---	---	---	---	---	---	---	---	---



MASTER PLAN FOR KOZHIKODE CITY - 2040

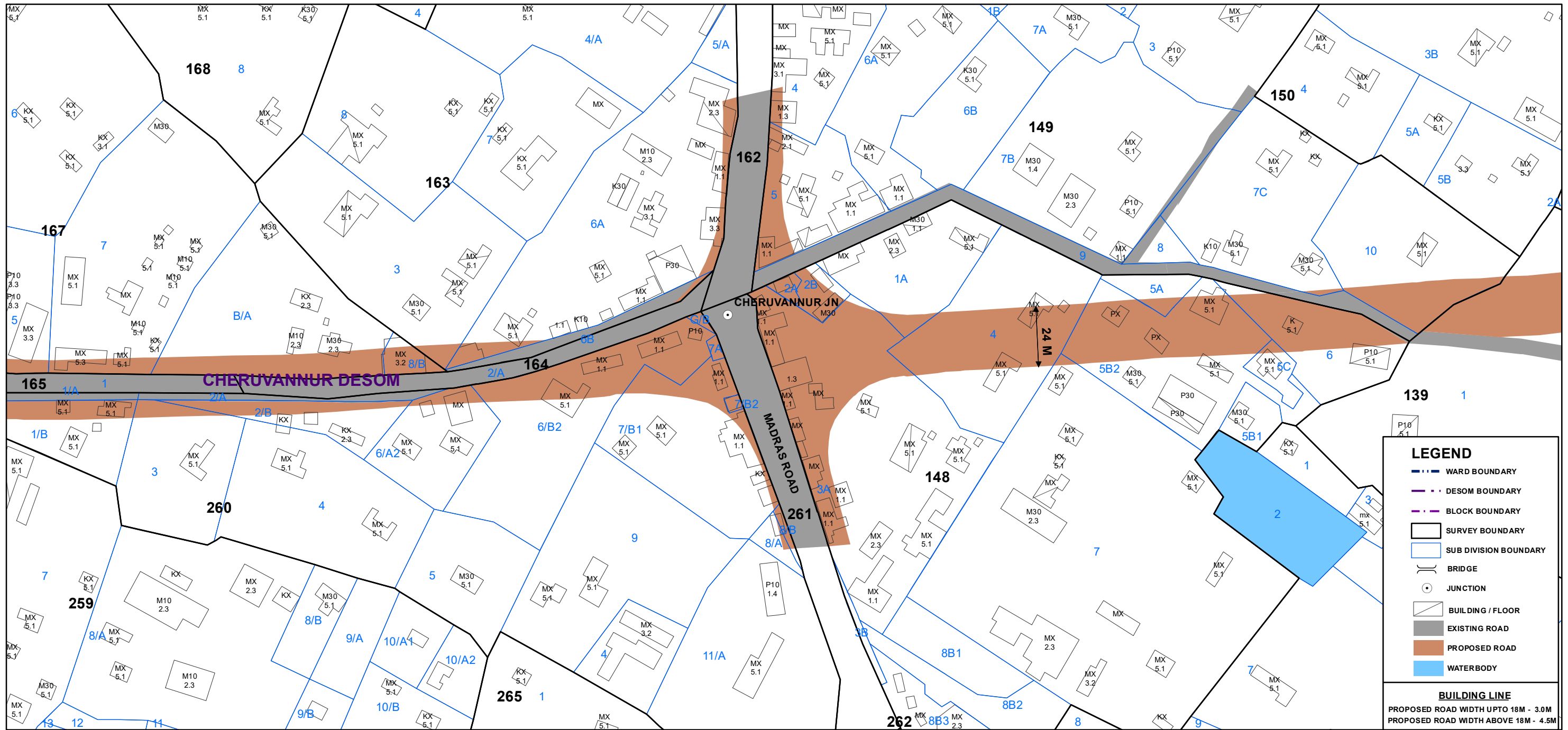
TRANSPORTATION PLAN - ROAD ALIGNMENT MAP

BEYPORE - CHERUVANNUR - KOLATHARA ROAD

MP/04/II/3'I



SCALE 1:1600




LEGEND

- WARD BOUNDARY
- DESOM BOUNDARY
- BLOCK BOUNDARY
- SURVEY BOUNDARY
- SUB DIVISION BOUNDARY
- BRIDGE
- JUNCTION
- ▭ BUILDING / FLOOR
- ▭ EXISTING ROAD
- ▭ PROPOSED ROAD
- ▭ WATERBODY

BUILDING LINE
 PROPOSED ROAD WIDTH UPTO 18M - 3.0M
 PROPOSED ROAD WIDTH ABOVE 18M - 4.5M

SHEET NAME	A	B	C	D	E	F	G	H	I	J	K	L	M	N	O
-------------------	----------	----------	----------	----------	----------	----------	----------	----------	----------	----------	----------	----------	----------	----------	----------



MASTER PLAN FOR KOZHIKODE CITY - 2040

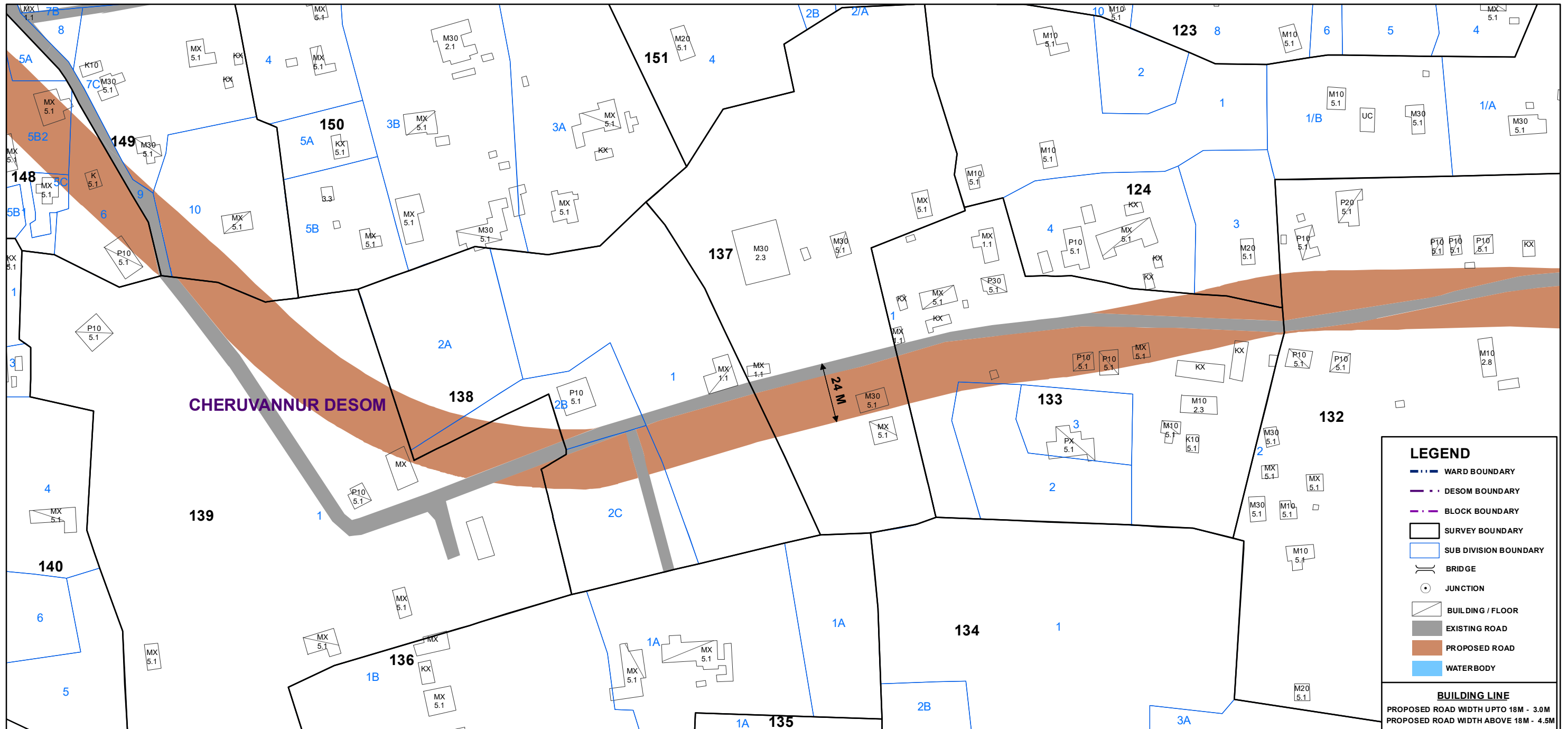
TRANSPORTATION PLAN - ROAD ALIGNMENT MAP

BEYPORE - CHERUVANNUR - KOLATHARA ROAD

MP/04/II/3J



SCALE 1:1600




LEGEND

- WARD BOUNDARY
- DESOM BOUNDARY
- BLOCK BOUNDARY
- SURVEY BOUNDARY
- SUB DIVISION BOUNDARY
- BRIDGE
- JUNCTION
- BUILDING / FLOOR
- EXISTING ROAD
- PROPOSED ROAD
- WATERBODY

BUILDING LINE
 PROPOSED ROAD WIDTH UPTO 18M - 3.0M
 PROPOSED ROAD WIDTH ABOVE 18M - 4.5M

SHEET NAME	A	B	C	D	E	F	G	H	I	J	K	L	M	N	O
-------------------	---	---	---	---	---	---	---	---	---	---	---	---	---	---	---



MASTER PLAN FOR KOZHIKODE CITY - 2040

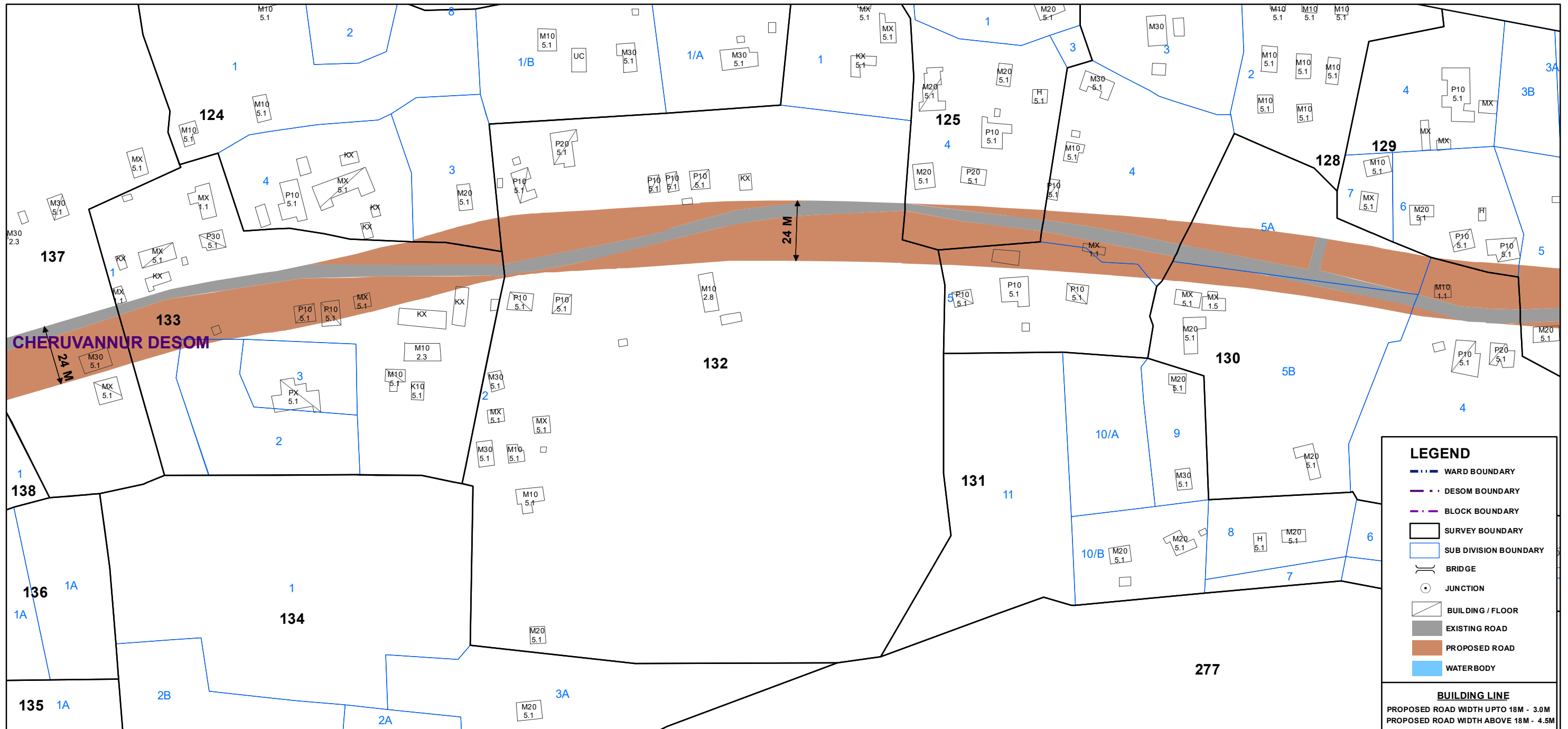
TRANSPORTATION PLAN - ROAD ALIGNMENT MAP

BEYPORE - CHERUVANNUR - KOLATHARA ROAD

MP/04/II/3K



SCALE 1:1600




LEGEND

- WARD BOUNDARY
- DESOM BOUNDARY
- BLOCK BOUNDARY
- SURVEY BOUNDARY
- SUB DIVISION BOUNDARY
- BRIDGE
- JUNCTION
- BUILDING / FLOOR
- EXISTING ROAD
- PROPOSED ROAD
- WATERBODY

BUILDING LINE
 PROPOSED ROAD WIDTH UPTO 18M - 3.0M
 PROPOSED ROAD WIDTH ABOVE 18M - 4.5M

SHEET NAME	A	B	C	D	E	F	G	H	I	J	K	L	M	N	O
-------------------	----------	----------	----------	----------	----------	----------	----------	----------	----------	----------	----------	----------	----------	----------	----------



MASTER PLAN FOR KOZHIKODE CITY - 2040

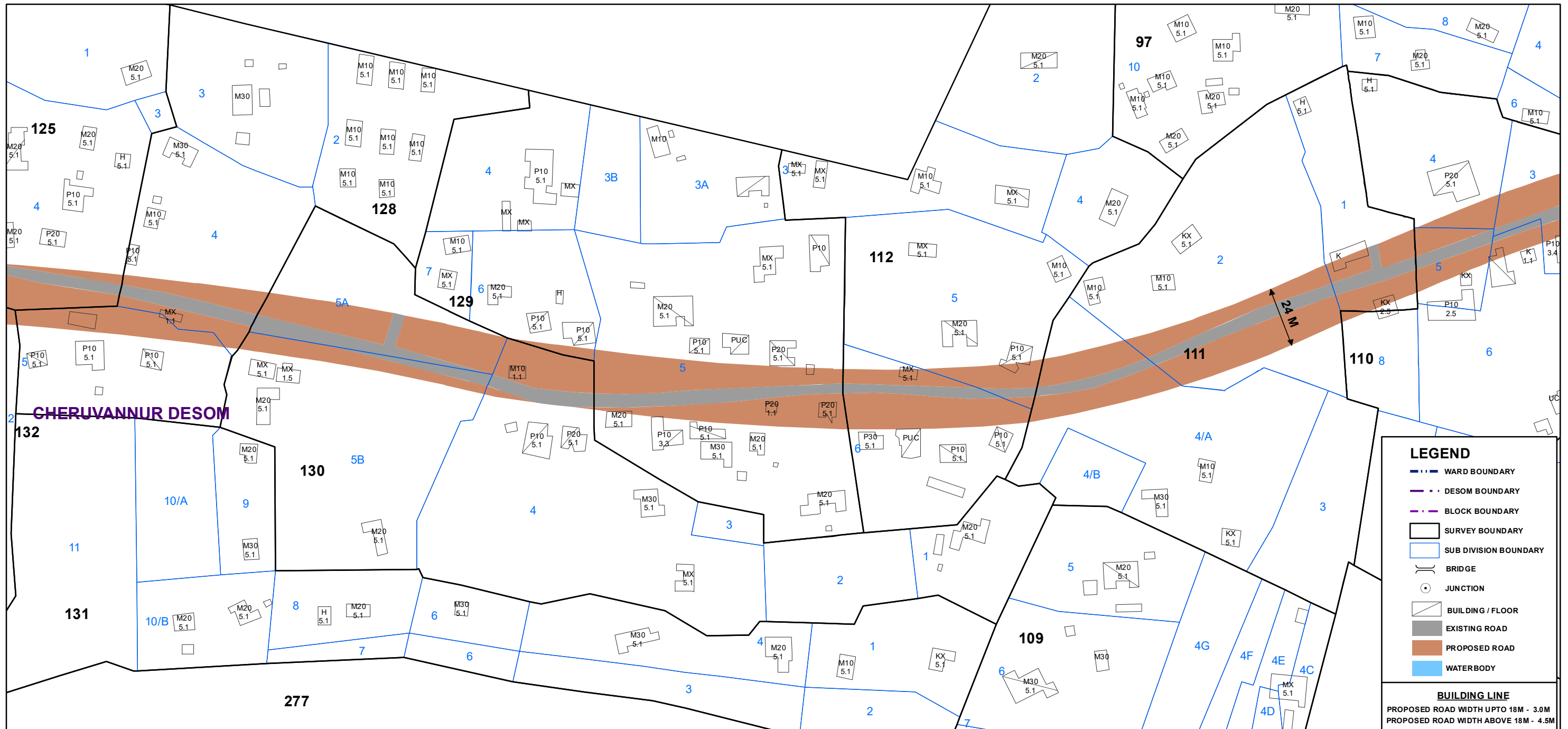
TRANSPORTATION PLAN - ROAD ALIGNMENT MAP

BEYPORE - CHERUVANNUR - KOLATHARA ROAD

MP/04/II/3L



SCALE 1:1600




LEGEND

- WARD BOUNDARY
- DESOM BOUNDARY
- BLOCK BOUNDARY
- SURVEY BOUNDARY
- SUB DIVISION BOUNDARY
- () BRIDGE
- () JUNCTION
- ▭ BUILDING / FLOOR
- ▭ EXISTING ROAD
- ▭ PROPOSED ROAD
- ▭ WATERBODY

BUILDING LINE

PROPOSED ROAD WIDTH UPTO 18M - 3.0M
 PROPOSED ROAD WIDTH ABOVE 18M - 4.5M

SHEET NAME	A	B	C	D	E	F	G	H	I	J	K	L	M	N	O
-------------------	----------	----------	----------	----------	----------	----------	----------	----------	----------	----------	----------	----------	----------	----------	----------



MASTER PLAN FOR KOZHIKODE CITY - 2040

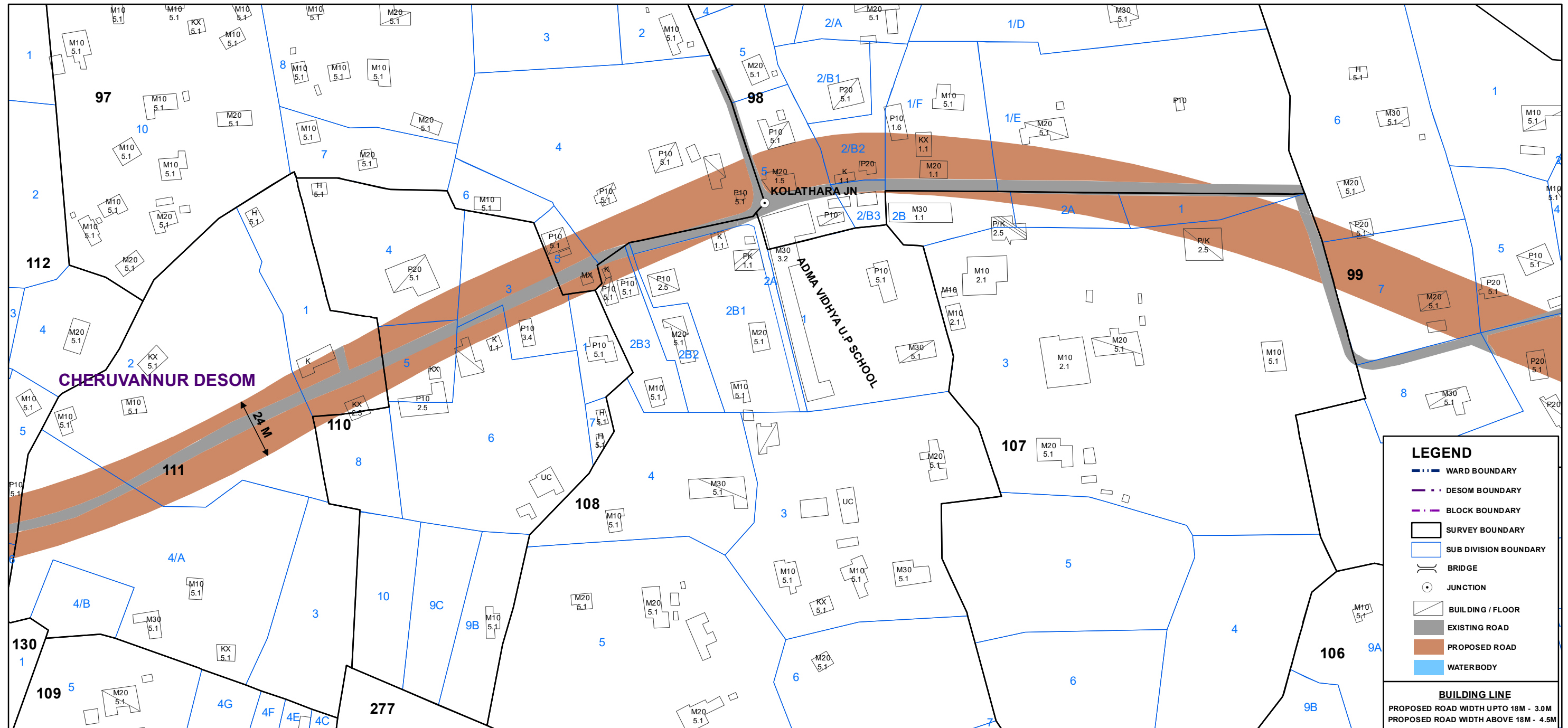
TRANSPORTATION PLAN - ROAD ALIGNMENT MAP

BEYPORE - CHERUVANNUR - KOLATHARA ROAD


MP/04/II/3M



SCALE 1:1600



SHEET NAME	A	B	C	D	E	F	G	H	I	J	K	L	M	N	O
------------	---	---	---	---	---	---	---	---	---	---	---	---	---	---	---



MASTER PLAN FOR KOZHIKODE CITY - 2040

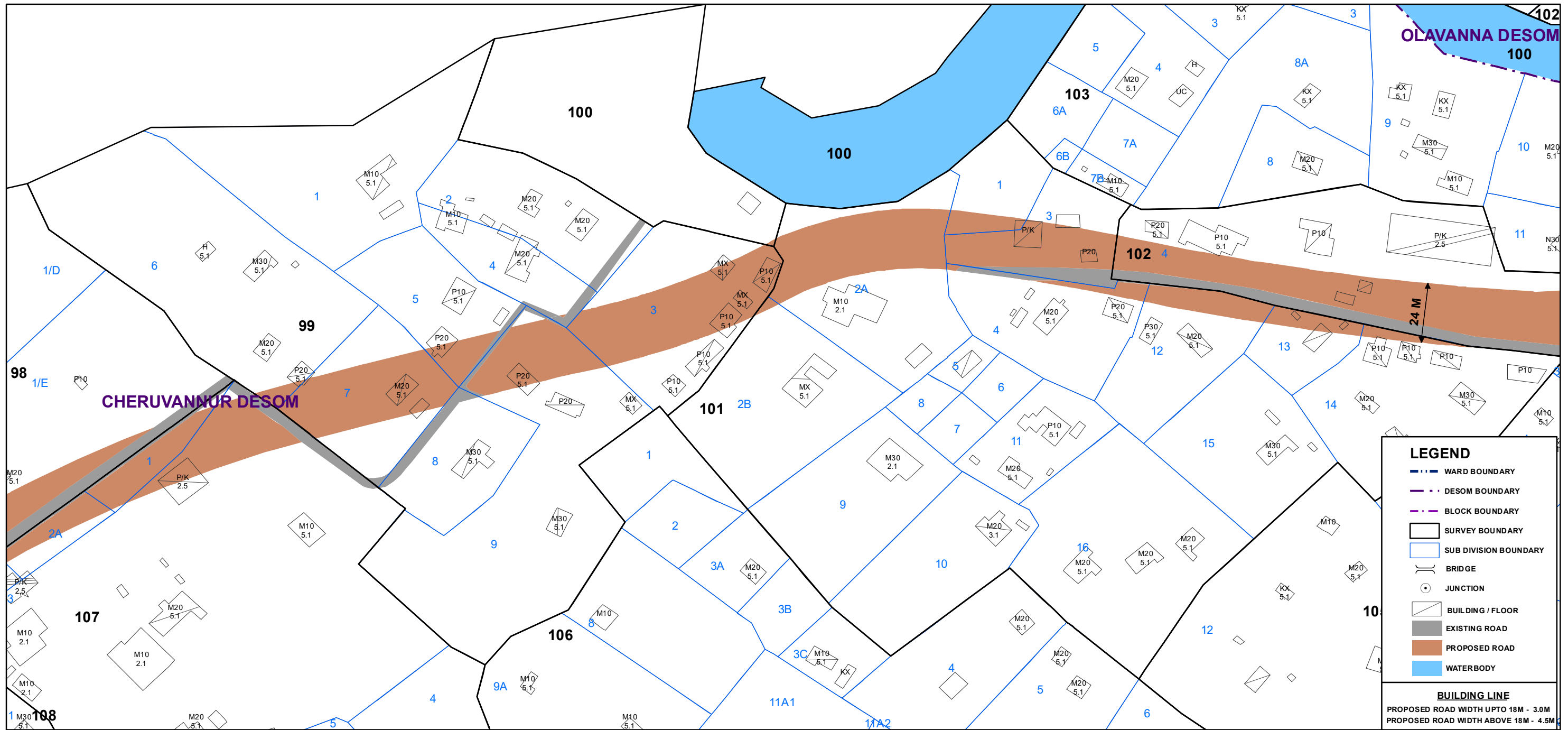
TRANSPORTATION PLAN - ROAD ALIGNMENT MAP

BEYPORE - CHERUVANNUR - KOLATHARA ROAD

MP/04/II/3N



SCALE 1:1600




LEGEND

- WARD BOUNDARY
- - - DESOM BOUNDARY
- - - BLOCK BOUNDARY
- ▭ SURVEY BOUNDARY
- ▭ SUB DIVISION BOUNDARY
- () BRIDGE
- JUNCTION
- ▭ BUILDING / FLOOR
- ▭ EXISTING ROAD
- ▭ PROPOSED ROAD
- ▭ WATERBODY

BUILDING LINE

PROPOSED ROAD WIDTH UPTO 18M - 3.0M
 PROPOSED ROAD WIDTH ABOVE 18M - 4.5M

SHEET NAME	A	B	C	D	E	F	G	H	I	J	K	L	M	N	O
------------	---	---	---	---	---	---	---	---	---	---	---	---	---	---	---



MASTER PLAN FOR KOZHIKODE CITY - 2040

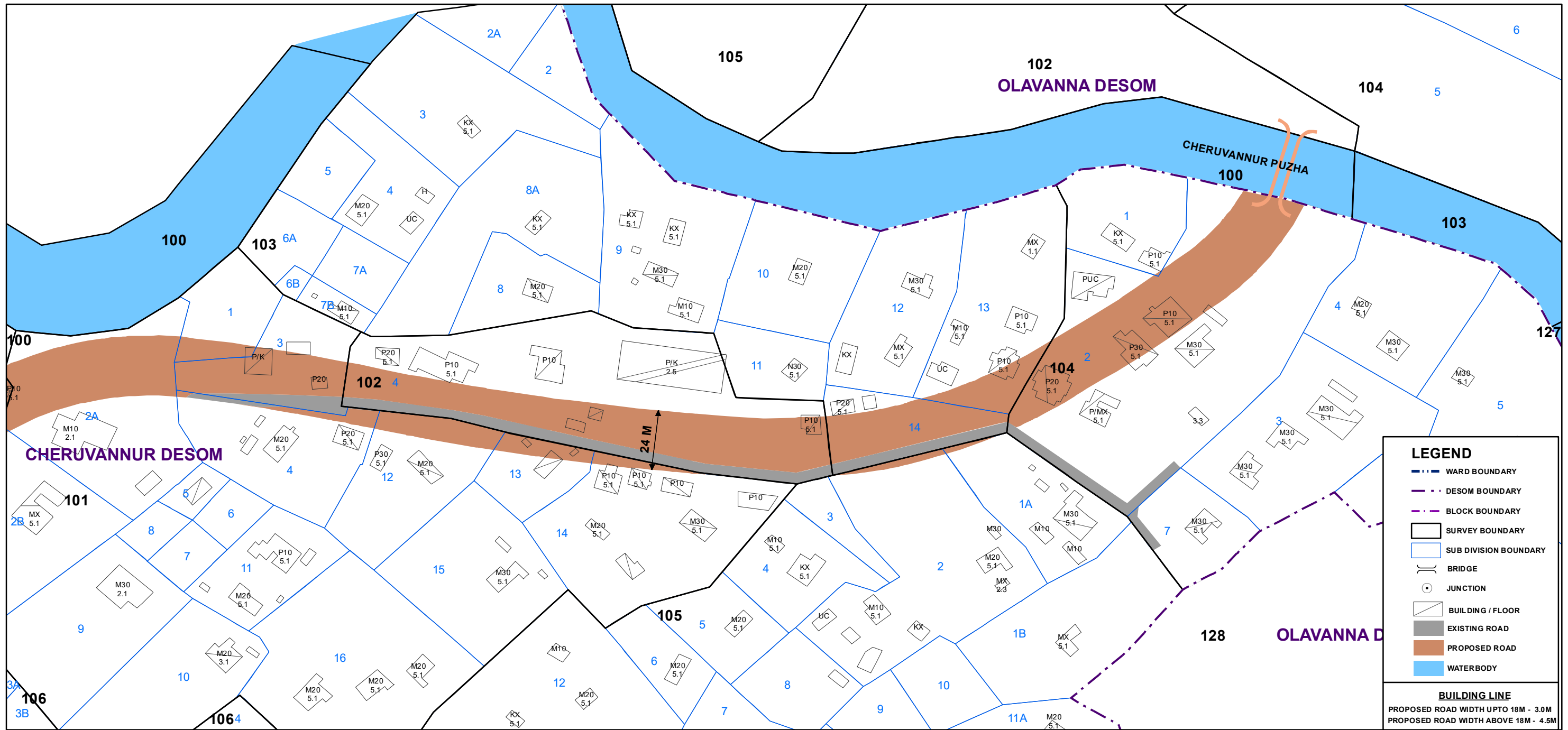
TRANSPORTATION PLAN - ROAD ALIGNMENT MAP

BEYPORE - CHERUVANNUR - KOLATHARA ROAD

MP/04/II/3'O



SCALE 1:1600




LEGEND

- WARD BOUNDARY
- DESOM BOUNDARY
- BLOCK BOUNDARY
- SURVEY BOUNDARY
- SUB DIVISION BOUNDARY
- BRIDGE
- JUNCTION
- BUILDING / FLOOR
- EXISTING ROAD
- PROPOSED ROAD
- WATERBODY

BUILDING LINE
 PROPOSED ROAD WIDTH UPTO 18M - 3.0M
 PROPOSED ROAD WIDTH ABOVE 18M - 4.5M

SHEET NAME	A	B	C	D	E	F	G	H	I	J	K	L	M	N	O
------------	---	---	---	---	---	---	---	---	---	---	---	---	---	---	---



MASTER PLAN FOR KOZHIKODE CITY - 2040

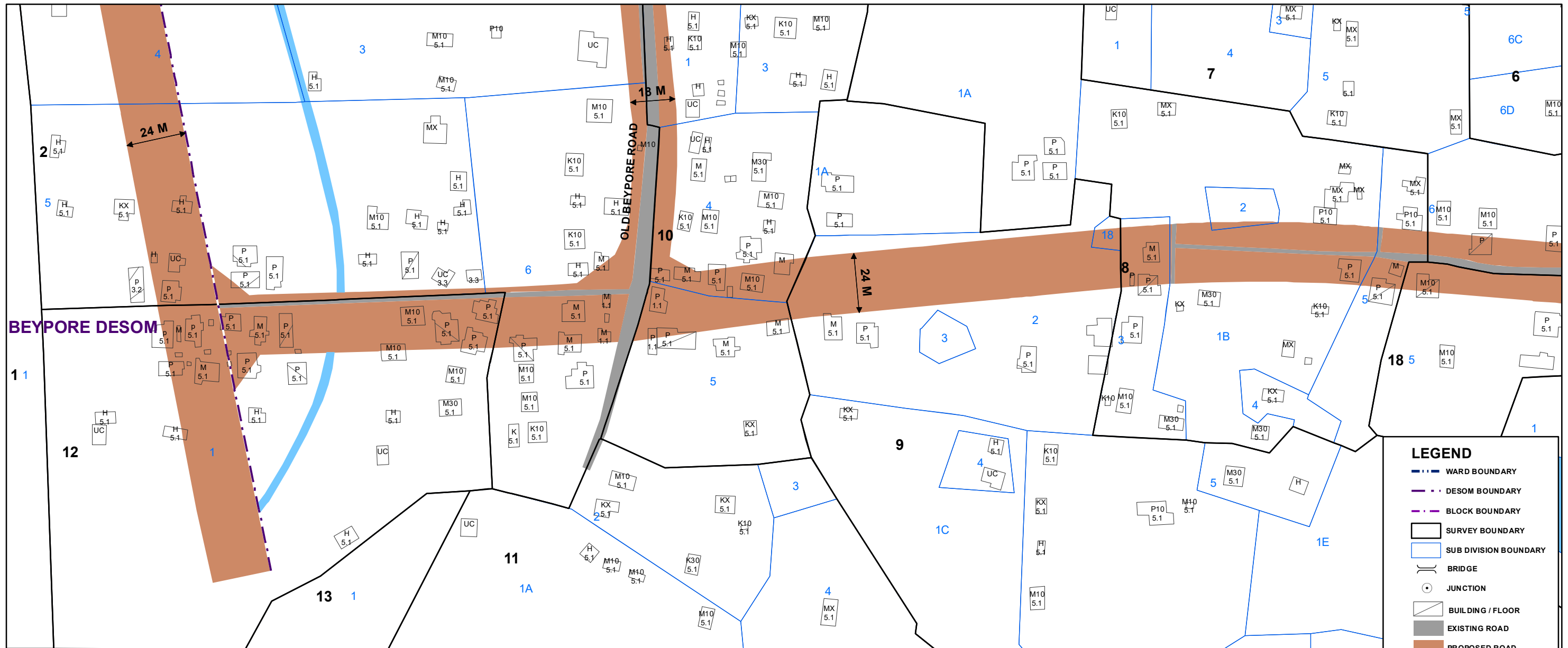
TRANSPORTATION PLAN - ROAD ALIGNMENT MAP

BEYPORE - CHERUVANNUR - KOLATHARA ROAD

MP/04/II/3A



SCALE 1:1600



LEGEND

- WARD BOUNDARY
- DESOM BOUNDARY
- BLOCK BOUNDARY
- SURVEY BOUNDARY
- SUB DIVISION BOUNDARY
- BRIDGE
- JUNCTION
- BUILDING / FLOOR
- EXISTING ROAD
- PROPOSED ROAD
- WATERBODY

BUILDING LINE

PROPOSED ROAD WIDTH UPTO 18M - 3.0M
 PROPOSED ROAD WIDTH ABOVE 18M - 4.5M

SHEET NAME	A	B	C	D	E	F	G	H	I	J	K	L	M	N	O
-------------------	----------	----------	----------	----------	----------	----------	----------	----------	----------	----------	----------	----------	----------	----------	----------